

City of Garden Grove

INTER-DEPARTMENT MEMORANDUM

To: Scott C. Stiles
Dept: City Manager
Subject: REVIEW OF THE CITY'S PHOTO ENFORCEMENT PROGRAM AT SIGNALIZED INTERSECTIONS BY THE POLICE AND PUBLIC WORKS DEPARTMENTS

From: Todd D. Elgin
Dept: Police
Date: August 25, 2015

OBJECTIVE

For City Council approval to continue the City's photo enforcement or "red light camera" program (RLCP), and to authorize renewal of the contract with RedFlex Traffic Systems, Inc. when appropriate to do so.

BACKGROUND

In June of this year, the City Council was informed that the contract with RedFlex Traffic Systems, Inc. was due to auto-renew in August unless either party provides written notification of their intent not to extend the agreement. As a result, the City Council requested a review of the RLCP to include costs, liability, impacts to traffic operations, staff time and resources to administer the program, and effectiveness in improving public safety at RLCP enforced signalized intersections based on verified traffic collision data. Also requested was information on the number of cities added as RedFlex Traffic Systems, Inc. customers since 2012 and the number of cities that have discontinued their program.

DISCUSSION

Red-Flex Photo Enforcement Camera System

Photo Enforcement cameras were installed in the city of Garden Grove to provide a more comprehensive enforcement of red-light running violations at signalized intersections where collisions or violations that create collision potential were most frequent. The Program provides continuous coverage without diverting Police Officers from other duties and provides a record of violations that can be reviewed in case of question. Therefore, enforcement by the use of red-light cameras is for the purpose of reducing vehicle conflicts and collisions at intersections that experience red-light running violations.

The Red-Flex photo enforcement camera system is a state of the art digital system that is triggered during the red light signal phase. It is not active during the green and yellow light signal phase. It is connected to the traffic signal controller and detector sensors and becomes active after a delay period from the start of the red light signal phase.

REVIEW OF THE CITY'S PHOTO ENFORCEMENT PROGRAM AT SIGNALIZED INTERSECTIONS BY THE POLICE AND PUBLIC WORKS DEPARTMENTS

August 25, 2015

Page 2

The system consists of the main camera and the face camera. When the sensors detect the vehicle's speed above a pre-determined threshold, the main camera triggers. The main camera captures the vehicle as it crosses the road sensors behind the stop bar or the back of the painted crosswalk line with the red light signal phase on. With the red light signal phase still on, it then captures the vehicle beyond the detection zone and through the intersection. A zoomed image of the vehicle's rear license plate is also provided. The face camera, placed across the intersection, is triggered by the main camera based on the vehicle's detected speed and captures the image of the driver's face from the front of the vehicle. The system records four still images, an approximate sixteen second video and data for each suspected violation. The data, time, time into the red cycle, location, detected vehicle speed, and posted speed limit for each violation is recorded.

Traffic Signal Operations

The installation of photo enforcement cameras at signalized intersections have had no effect on coordination timing during the morning and evening peak hours. Staff has stayed current with the California Manual of Uniform Traffic Control Devices (CAMUTCD) requirement for the minimum time required for the yellow light signal phase. This has also not affected the efficiency of the signalized intersections. In January of this year, the yellow light signal phase was adjusted upward and each RCLP intersection had an increase of 0.5 seconds.

Accident Data

The two most frequent types of accidents at signalized intersections are when vehicle paths from intersecting streets cross each other (i.e. left turning vehicles crossing) and when one vehicle collides with the vehicle in front of it. The former usually involves broadside and head-on collisions while the latter usually involves rear-end collisions. The broadside and head-on collisions typically have a higher severity such as serious injuries and fatalities than rear-end collisions.

Accident data was obtained at all eight signalized intersections that currently have photo enforcement cameras to determine if it had reduced the number of high severity accidents, such as broadside and rear-end collisions.

A three-year accident records search prior to the photo enforcement cameras were installed and the most recent three-year accident records search is shown for the eight intersections.

REVIEW OF THE CITY'S PHOTO ENFORCEMENT PROGRAM AT SIGNALIZED INTERSECTIONS BY THE POLICE AND PUBLIC WORKS DEPARTMENTS

August 25, 2015

Page 3

3 Years Before/Most Recent 3 Years Accident Data Summary			
Location	Before	Most Recent	Percent Change
Valley View/Lampson	Broadside 12	Broadside 2	83% Decrease
	Rear-End 11	Rear-End 2	82% Decrease
Harbor/Trask	Broadside 11	Broadside 5	55% Decrease
	Rear-End 22	Rear-End 7	68% Decrease
Brookhurst/Trask	Broadside 10	Broadside 2	80% Decrease
	Rear-End 7	Rear-End 9	29% Increase
Magnolia/Trask	Broadside 8	Broadside 3	62% Decrease
	Rear-End 4	Rear-End 3	25% Decrease
Brookhurst/Westminster	Broadside 7	Broadside 5	29% Decrease
	Rear-End 17	Rear-End 9	47% Decrease
Brookhurst/Chapman	Broadside 7	Broadside 2	71% Decrease
	Rear-End 11	Rear-End 5	55% Decrease
Valley View/Chapman	Broadside 2	Broadside 3	50% Increase
	Rear-End 4	Rear-End 5	25% Increase
Brookhurst/Orangewood	Broadside 1	Broadside 1	0%
	Rear-End 7	Rear-End 3	57% Decrease

Fiscal Analysis

The revenues generated by the RLCP strictly come from the fines collected from red light violations. The City receives approximately 30% of the fines collected while the state, county, and the courts receive approximately 70%.

REVIEW OF THE CITY'S PHOTO ENFORCEMENT PROGRAM AT SIGNALIZED INTERSECTIONS BY THE POLICE AND PUBLIC WORKS DEPARTMENTS

August 25, 2015

Page 4

The costs (expenditures) for running the RCLP involve a fixed monthly fee charged to the city by Redflex for each approach that has photo enforcement cameras at the signalized intersections. The City did not bare any of the costs for the installations of the cameras and/or equipment. The costs also include the salary and benefits of one full time police officer and one part-time Master Reserve Officer that administer the program. The City's engineering staff also charges time to the program.

The three most recent fiscal year revenue and expenditure data is shown below:

	<u>Revenue</u>	<u>Expenditures</u>	<u>Balance</u>
FY 2014-15	\$763,000	\$676,000	\$87,000
FY 2013-14	\$757,000	\$495,000	\$262,000
FY 2012-13	\$763,000	\$577,000	\$186,000

*FY 2014-15 (unaudited).

The balance accumulated in the fund is used solely for traffic control, enforcement, and safety-related programs.

Redflex Traffic Systems, Inc. - Photo Enforcement Program Nationwide

A review of Redflex's photo enforcement program nationwide on the number of cities added to their program since the year 2012 and the number of cities who have discontinued the program is shown below:

Cities that have added

14

Cities that have discontinued

63

ANALYSIS

In 1988, the City of Garden Grove was identified in a Los Angeles Times article as having the second (Harbor and Trask) and third (Brookhurst and Westminster) most dangerous intersections in Orange County. The City's Traffic Engineer at that time initiated the RLCP as a strategy to increase public safety by reducing the number of broadside collisions caused by red light violations. Both intersections have red light cameras and neither intersection made the list on the most recent report from an Orange County Register article.

Current and historical data has shown that there has been a reduction in the number of collisions at RLCP intersections and a reduction in the amount of citations issued by the system. Both are measures of a successful program.

REVIEW OF THE CITY'S PHOTO ENFORCEMENT PROGRAM AT SIGNALIZED INTERSECTIONS BY THE POLICE AND PUBLIC WORKS DEPARTMENTS

August 25, 2015

Page 5

enforcement in determining fault at traffic collisions, providing evidence in court for drunk driving cases, and identifying suspects in stolen vehicles. The attached videos are examples:

Video 1: The camera captured a northbound vehicle running the red light, causing a collision.

Video 2: The camera was triggered by the northbound vehicle crossing the limit line. The driver stopped safely and was not issued a citation. The camera system does not enforce southbound traffic violations but captured a southbound vehicle running the red light, causing a collision.

Video 3: The camera captured an 80,000 pound tanker truck running a red light.

FINANCIAL IMPACT

Over the last three (3) years, the RLCP has not had a negative impact on the General Fund. After expenses, the Program has yielded residual balances annually, which are accumulated in this restricted fund for use in City traffic safety, control, and enforcement related programs..

RECOMMENDATION

It is recommended that the City Council:

- Approve to continue the Red Light Camera Program and allow the contract with RedFlex Traffic Systems, Inc. to renew.



TODD D. ELGIN
Chief of Police

By: Travis Whitman, Captain

- Attachment 1: RedFlex Traffic Systems 2015 Garden Grove Fact Sheet
- Attachment 2: Red Light Fines and Penalties Distribution Breakdown
- Attachment 3: LA Times Archive Article, "Most Dangerous Intersections" 1988
- Attachment 4: OC Register Archive Article, "Dangerous Crossings" 2012
- Attachment 5: Comprehensive Accident Data Analysis

Recommended for Approval



Scott C. Stiles
City Manager

Customer Management Report (Garden Grove) All Detection Types

01-Jul-2015 to 31-Jul-2015 Operator Id: %

	GG-BRCH-01	GG-BROR-01	GG-BRWE-01	GG-BRWE-03	GG-CHBR-01	GG-HATR-01	GG-MATR-01	GG-TRBR-01	GG-TRBR-03	GG-TRWA-01	GG-TRWA-01	GG-TRMA-01	GG-VACH-01	GG-VACH-03	GG-VVLA-01	TOTAL
Total Processed Incidents	5	43	88	41	15	137	45	9	5	344	26	33	16	57	866	
Less Uncontrollable Factors																
Obstruction - Driver Obstruction/Duckers	0	0	1	0	0	17	0	0	0	0	1	0	0	0	3	23
Plate Obstruction	0	0	0	0	0	2	0	0	0	0	0	0	0	0	0	2
Vehicle Obstruction	0	1	3	0	0	2	0	0	0	6	0	0	1	0	0	13
Police Rejects	0	0	2	1	1	18	2	0	0	13	1	1	1	1	2	42
Driver Obstruction (PD)	0	1	6	2	0	2	1	0	0	15	1	1	1	1	2	36
Driver Unidentifiable	0	1	4	1	0	1	0	2	0	1	2	6	2	2	2	23
Emergency Vehicle Responding	0	0	1	0	0	0	0	0	0	0	0	0	0	0	0	2
Gender Mismatch	0	0	1	0	0	0	0	0	0	0	0	0	0	0	0	4
Incorrect/Incomplete DMV	0	0	0	0	0	1	0	0	0	3	0	0	0	0	0	4
Multiple vehicles in frame	0	0	1	0	0	0	0	0	0	5	1	0	0	0	1	8
On or Passed the Stop Bar (PD)	0	1	0	0	0	0	0	0	0	0	0	0	0	0	0	1
Plate Obstruction (PD)	0	0	0	0	0	0	0	0	0	0	0	1	0	0	0	1
Safe Turn On Red	0	0	0	0	0	0	0	0	0	9	0	0	0	0	3	12
Sun Glare	0	1	1	1	1	3	0	0	0	17	1	1	0	0	1	27
Weather Conditions	0	0	0	0	0	0	0	0	0	0	0	0	0	0	0	1
screaming stop	0	0	0	0	0	0	0	0	0	2	0	0	0	0	0	2
Policy/Weather	0	0	0	0	0	0	1	1	0	6	0	1	0	0	0	9
Extended Vehicle	1	3	2	1	1	4	12	0	1	62	3	7	0	0	2	69
Sun Glare	0	2	0	2	0	5	0	0	1	9	2	1	0	0	0	23
Weather/Nature	0	2	2	1	1	6	2	0	0	16	1	0	0	0	3	37
Paper Plates	1	12	26	9	4	64	19	3	2	164	14	19	5	19	361	
Sub Total Violations	4	31	63	32	11	73	26	6	3	180	12	14	11	38	504	
Less in Progress	0	0	0	0	0	0	0	0	0	0	0	0	0	0	1	
Available For Prosecution	4	31	63	32	11	73	26	6	3	180	12	14	11	37	503	
Less Rejects																
Camera Face Camera Focus Blurry	0-0%	0-0%	0-0%	0-0%	0-0%	0-0%	0-0%	0-0%	0-0%	0-0%	0-0%	0-0%	0-0%	0-0%	0-0%	1-0%
Camera Malfunction	0-0%	0-0%	0-0%	0-0%	3-27%	0-0%	0-0%	0-0%	0-0%	10-06%	0-0%	0-0%	1-09%	0-0%	0-0%	14-03%
Misc Camera Issue	0-0%	0-0%	0-0%	1-3%	0-0%	0-0%	0-0%	0-0%	0-0%	0-0%	0-0%	0-0%	0-0%	0-0%	0-0%	1-0%
Rear Plate Flash Inappropriate	0-0%	0-0%	0-0%	0-0%	0-0%	0-0%	0-0%	0-0%	0-0%	0-0%	0-0%	0-0%	0-0%	0-0%	0-0%	1-0%
Incorrect Speed	0-0%	0-0%	0-0%	0-0%	0-0%	0-0%	0-0%	0-0%	0-0%	0-0%	0-0%	0-0%	0-0%	0-0%	0-0%	1-0%
Police Rejects	1-25%	3-10%	0-0%	5-16%	0-0%	19-26%	3-12%	2-33%	2-67%	12-07%	2-17%	1-07%	2-18%	2-06%	54-11%	54-11%
Floor Photo Quality	0-0%	0-0%	0-0%	1-3%	0-0%	0-0%	0-0%	1-17%	0-0%	0-0%	0-0%	0-0%	0-0%	0-0%	0-0%	4-0%
Too Old	1-25%	3-10%	0-0%	7-22%	3-27%	19-26%	3-12%	3-60%	3-100%	22-12%	2-17%	1-07%	3-27%	5-14%	75-15%	75-15%
Approved Violations	3-75%	28-80%	63-100%	25-76%	9-73%	54-74%	23-89%	3-60%	0-0%	156-88%	10-63%	13-86%	8-73%	32-89%	428-85%	428-85%

Generated By: JTUCKER1

Generated On: 8/6/2015 6:46:13 AM

Customer Management Report (Garden Grove) All Detection

Types


01-Jul-2015 to 31-Jul-2015

Operator Id: %

GG-BRCH-01	3-75%	GG-BROR-01	25-00%	GG-BRWE-01	63-100%	GG-CH8R-01	6-73%	GG-PATR-01	54-74%	GG-MATR-01	23-66%	GG-TRBR-01	3-50%	GG-TRBR-03	0-00%	GG-TRMA-01	10-63%	GG-TRMA-01	13-63%	GG-VACH-01	6-73%	GG-VVLA-01	32-86%	TOTAL	428-85%
------------	-------	------------	--------	------------	---------	------------	-------	------------	--------	------------	--------	------------	-------	------------	-------	------------	--------	------------	--------	------------	-------	------------	--------	-------	---------


Total Notices Printed

Legend: (P) = Production (I) = Inoperative
 Note: If you selected "All" from the "Approach:" drop down list, the statuses reflected in this report will only indicate the current




FACE

Location: GG-TRPA01 - EB Trask and Harbor, Garden Grove, CA (41.12.55.9)
 Date: Monday, 06 July 2015 Time: 04:57:29 Frame: 1 SpeedLimit: 40 MPH
 Lane: 4 Vehicle Speed: 15 MPH RED: 20.86 Elapsed Time: 0.00




PLATE

Location: GG-TRPA01 - EB Trask and Harbor, Garden Grove, CA (41.12.55.9)
 Date: Monday, 06 July 2015 Time: 04:57:30 Frame: 1 SpeedLimit: 40 MPH
 Lane: 4 Vehicle Speed: 15 MPH RED: 23.00 Elapsed Time: 1.00



SCENE A - TIME IN RED 20.86

Location: GG-TRPA01 - EB Trask and Harbor, Garden Grove, CA (41.12.55.9)
 Date: Monday, 06 July 2015 Time: 04:57:29 Frame: 1 SpeedLimit: 40 MPH
 Lane: 4 Vehicle Speed: 15 MPH RED: 20.86 Elapsed Time: 0.00



SCENE B - TIME IN RED 23.00

Location: GG-TRPA01 - EB Trask and Harbor, Garden Grove, CA (41.12.55.9)
 Date: Monday, 06 July 2015 Time: 04:57:31 Frame: 1 SpeedLimit: 40 MPH
 Lane: 4 Vehicle Speed: 15 MPH RED: 23.00 Elapsed Time: 2.13

Reject: Vehicle Obstruction
Incident No: 239443585
Individual
0 Note(s) - Add/View Note (s)
Change Offense Type
Incident Details
Date: 7/6/2015 4:57:29 AM
Type: R
Offnc Code: VC 21453(a)
Offnc Desc: DRIVER DISOBEY RED LIGHT
SA Tm in Red: 20.86
SB Tm in Red: 23.00
Location: Trask & Harbor
Speed Zone: 40
Veh Speed: 15
Vehicle Details
Veh License: CA
Veh Year:
Veh Make:
Veh Model:
Veh Body:
VIN:
Comm Veh: NO
Owner Details
Name:
Address:
Hair Color:
Eye Color:
Height:
Weight:
Gender:
DOB:
DL Num:
Comm Lic: NO
Responsible Party
Name:
Address:
Hair Color:
Eye Color:
Height:
Weight:
Gender:
DOB:
DL Num:
Comm Lic: NO
Flag for Supervisor
Flag for Right Turn on Red: <input checked="" type="checkbox"/>
Flag for Left Turn on Red: <input type="checkbox"/>

SMARTops Online

VIOLATION AUTHORIZATION

REDFLEX

TRAFFIC SYSTEMS

Orange County Superior Court of California

Red Light Fines and Penalties Distribution Breakdown

** Distribution updated to be in compliance with State Controller's Office Appendix C Guidelines per Judicial Counsel Audit from 2013

TOTAL FINE		E/D 1/27/15
Base	100.00	
Penalty Assessments	290.00	\$29 per increment of \$10 base fine
Night Court Fee (VC 42006)	1.00	
Criminal Surcharge (PC 1465.7)	20.00	20% of base fine
Court Operations Fee (PC 1465.8)	40.00	Per Count
Criminal Conviction Assessment	35.00	Per Count
Emergency Medical Air Trans Fee	4.00	Per Count
Total	490.00	

DISTRIBUTION:					
Description	Cities' Portion	State Portion	County Portion	Court Portion	Total
BASE \$100:					
Red Light Fund	29.40				29.40
Motor Vehicle Fund	58.31				58.31
Trial Court Improvement Fund 2% Automation (GC 68090.8)		2.00			2.00
County Share of City Fines (PC 1463.001)			10.29		10.29
Total Base Fine					100.00
PENALTY ASSESSMENTS \$280:					
Red Light Fund	64.68				64.68
Trial Court Improvement Fund 2% Automation (GC 68090.8)		5.80			5.80
State Court Facilities Construction Fund (GC 70372(a))		10.29			10.29
State Court Facilities Construction Fund - Immediate & Critical Needs Account - GC 70372(a)		24.01			24.01
State DNA Identification Fund (GC 76104.7)			39.20		39.20
County DNA Identification Fund (GC 70372(a))			9.80		9.80
Emergency Medical Services (GC 76000.5)			19.60		19.60
State Penalty Assessment (PC 1464)		48.02			48.02
County Penalty Assessment (GC 76000)			48.02		48.02
County Penalty (P/A 1464 PC) 30%			20.58		20.58
Total Penalty Assessment					290.00
ADDITIONAL CHARGES \$76:					
Criminal Surcharge (PC 1465.7)		20.00			20.00
Court Operations Fee (PC 1465.8)		40.00			40.00
State Court Facilities Construction Fund - Immediate & Critical Needs Account - GC 70373		35.00			35.00
Night Court Fee (VC 42006)				1.00	1.00
Emergency Medical Air Transportation Fee (GC 76000.10)	1.18	2.82			
Total Additional Charges					96.00
GRAND TOTAL	153.57	187.94	147.49	1.00	490.00



2015 Fact Sheet: Garden Grove, CA

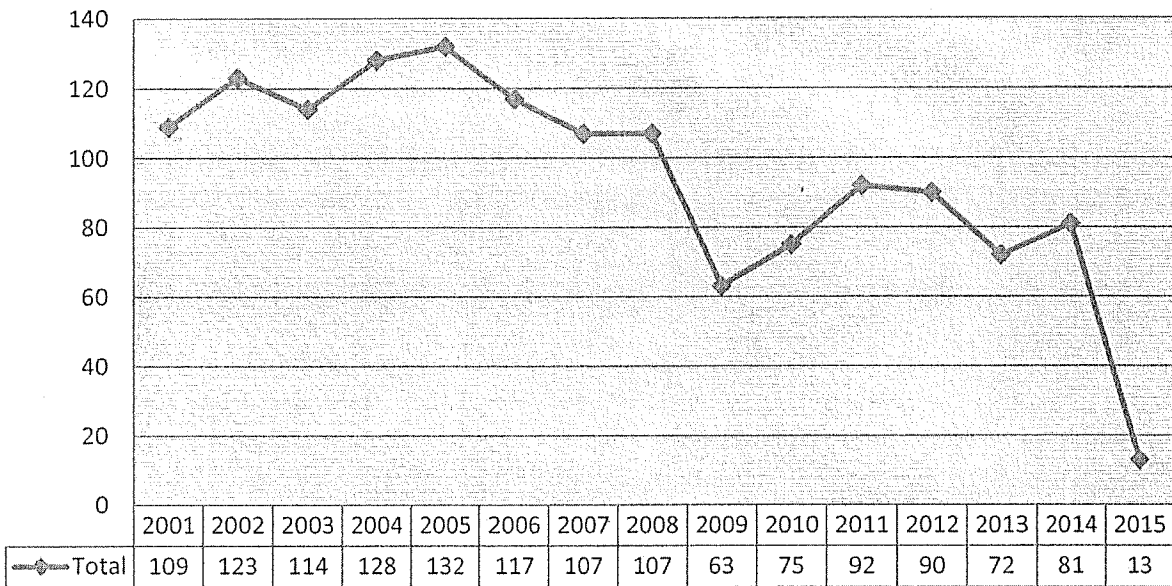
Red light enforcement programs are instrumental to improving public safety, curbing dangerous driving behaviors and preventing deadly collisions. In Garden Grove, data shows automated enforcement is working and residents are safer. Over time, we expect to see a decline in violations and crashes – two indicators of a successful program.

It's also important to note photo enforcement solutions yield significant cost savings to motorists and the community. They can lead to fewer property damage claims, lower insurance premiums and reduced medical expenses. Plus, they help prevent accidents requiring police, fire and EMS resources.

Program & System Overview	
Initial Contract Signed	7-22-2003
First Contract Renewal	2-13-2007
Second Contract Renewal	
Contract Expiration Date	
Years/Months of Program	11 years, 11 months
Active Enforcement Systems	14
Intersections Enforced	8

Photo Enforcement Location Overview		
Intersection	Direction of Travel	Enforcement Commencement Date
Brookhurst & Chapman	SB	12/31/2003
Chapman & Brookhurst	WB	12/31/2003
Trask & Brookhurst WB	WB	12/31/2003
Trask & Brookhurst EB	EB	12/31/2003
Magnolia & Trask	NB	1/3/2004
Trask & Magnolia	WB	1/3/2004
Brookhurst St & Westminster AV NB	NB	1/20/2004
Brookhurst St & Westminster AV SB	SB	1/20/2004
Harbor and Trask	SB	2/20/2004
Trask and Harbor	EB	2/20/2004
Valley View St / Lampson Ave	SB	10/5/2004
Valley View St & Chapman Ave	NB	4/26/2005
Valley View St & Chapman Ave	SB	4/26/2005
Brookhurst St & Orangewood Ave	NB	6/30/2005

**Total Collisions City Wide
w/a PCF of 21453 (a),(b) or (c)
2001-2015***



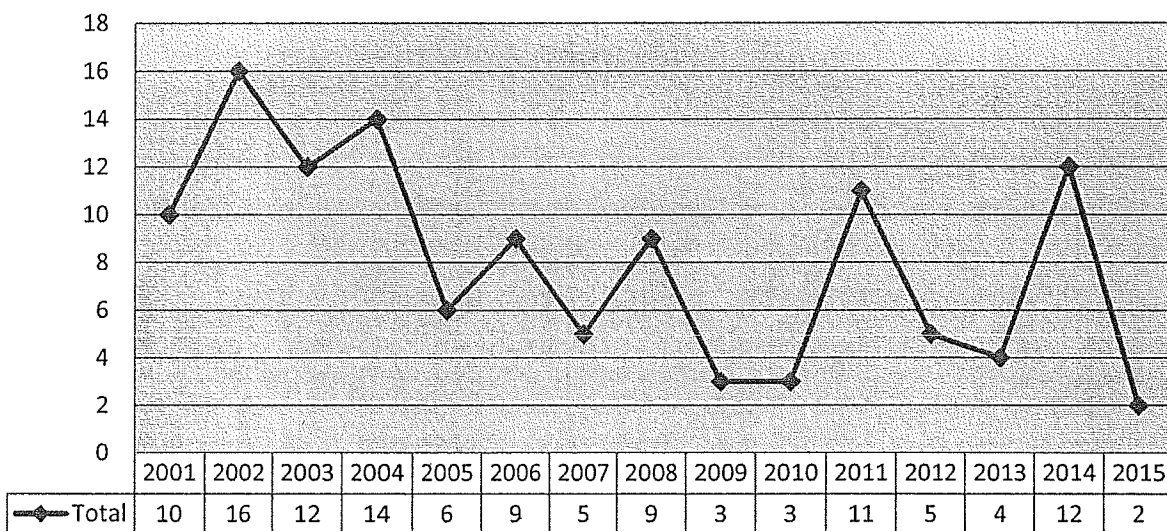
*2015 is through 6-10-15

**Total Collisions City Wide by Type
2001-2015***

Year	Not Stated	Head-On	Sideswipe	Rear-End	Broadside	Hit Object	Overtaken	Vehicle/Pedestrian	Other	Total
2001		54	190	504	376	177	2	49	87	1439
2002	31	102	230	592	438	135	5	50	31	1614
2003	21	92	219	559	433	143	8	47	29	1551
2004	48	103	274	680	496	130	8	41	26	1806
2005	29	104	285	595	492	161	14	38	39	1757
2006	48	91	317	607	431	186	10	39	28	1757
2007	56	104	279	587	422	178	12	36	25	1699
2008	40	83	214	484	325	149	8	50	29	1382
2009	48	72	233	469	279	165	6	45	20	1337
2010	55	78	227	433	318	149	5	36	21	1322
2011	77	75	261	455	307	144	9	45	22	1395
2012	54	107	252	454	315	137	8	43	33	1403
2013	34	82	152	319	274	90	6	36	21	1014
2014	48	77	191	362	264	91	3	37	17	1090
2015*	6	17	19	55	52	9	2	13	2	175
Total	595	1241	3343	7155	5222	2044	106	605	430	20741

*2015 is through 6-10-15

Total Collisions at RLC Intersections w/a PCF of 21453 (a),(b) or (c) 2001 - 2015*



*2015 is through 6-11-15

Total Collisions at RLC Intersections by Type 2001-2015*

Year	Not Stated	Head-On	Sideswipe	Rear-End	Broadside	Hit Object	Overtaken	Vehicle/Pedestrian	Other	Total
2001		3	9	28	25	8		2	6	81
2002	5	5	17	52	29	6	1	4	5	124
2003	1	5	18	45	15	6	1	3	3	97
2004	2	6	17	51	17	3		1	1	98
2005	1	9	19	46	16	7		3	2	103
2006	2	6	17	48	16	6			1	96
2007	9	5	17	51	12	17		1		112
2008	3	3	11	34	11	2		7		71
2009	4	2	7	40	12	5		4	1	75
2010	8	3	8	34	11	7		3	5	79
2011	5	5	22	23	19	6	1	4	1	86
2012	8	4	17	22	18	4		2		75
2013		4	8	21	13	3		3		52
2014	5	1	10	24	18	3				61
2015*		1	1	3	1					6
Total	53	62	198	522	233	83	3	37	25	1216

*2015 is through 6-11-15

Source: SWITRS – CHP Statewide Integrated Traffic Records System (as of 6/10/15).



STATEMENT OF TECHNOLOGY: SMARTCAMred with Video

Operation

Digital SMARTCAMred Camera Systems only trigger during the red light signal phase. All system thresholds are set based on contractual requirements of the city.

The Camera System records still images, video and data for each suspected violation.

- Four separate still images for each red light violation are recorded.
- The date, time, time into the red cycle, location, detected vehicle speed and posted speed limit for each violation are recorded on the data bar, which is displayed at the top of all four still images.

The Camera System

Each Camera System consists of two main components, the Main Camera and the Face Camera.

The Main Camera is comprised of three elements:

- The main camera that captures Scene A and Scene B images of the vehicle.
- The Plate Camera that provides a zoomed image of the vehicle's rear license plate.
- A video camera that provides video images of the scene.

The Face Camera captures the image of the driver's face.

The Camera System is connected to the traffic signal controller and detector sensors. During the green and amber phases, the camera is NOT active. It only becomes active after a delay period from the start of the red phase.

When the sensors detect a vehicle's speed above a pre-determined threshold, the Main Camera triggers. The Scene A Image shows the vehicle behind the stop bar with the traffic signal red phase visible. The Plate and Scene B Image are activated when the vehicle has proceeded through the detection zone. The Face Camera, placed across the intersection, is triggered by the Main Camera based on the vehicle's detected speed.

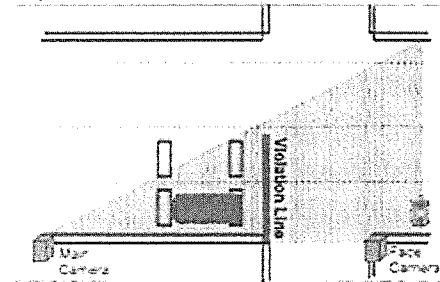
Continuous live video, not recorded, is captured by the Main Camera, and fed through a memory buffer. At completion of the still image capture sequence described above, the Main Camera records the information in the memory buffer, plus an additional period. This results in a 12 second recording.

Security

The Camera System has safeguards to protect the image evidence from alteration. At the scene, the Camera System gives each image and its data a unique signature to confirm its authentic status. Public key cryptography and additional encryption processes secure the transmission process.

Scene A

Shows the vehicle as it crosses the road sensors during the red phase.



Face Camera Image

Records the driver's image from the front of the vehicle.

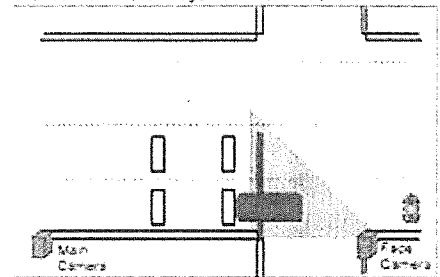
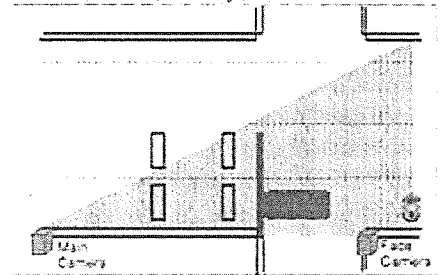


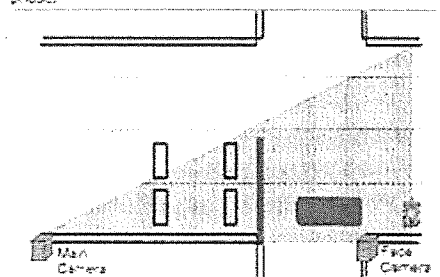
Plate Camera Image

Records the vehicle plate image.



Scene B

Shows the vehicle beyond the stop-bar during the red phase.



I have reviewed the information given to me by the Officer/City Representative prior to trial today.

Signature: _____

Date: _____

[← Back to Original Article](#)

Most Dangerous Intersections In Orange County

March 04, 1988 | Clipboard researched by Rick Vanderknyff, Susan Greene, and Henry Rivero / Los Angeles Times

Intersections ranked by the number of accidents reported in January-October, 1986.

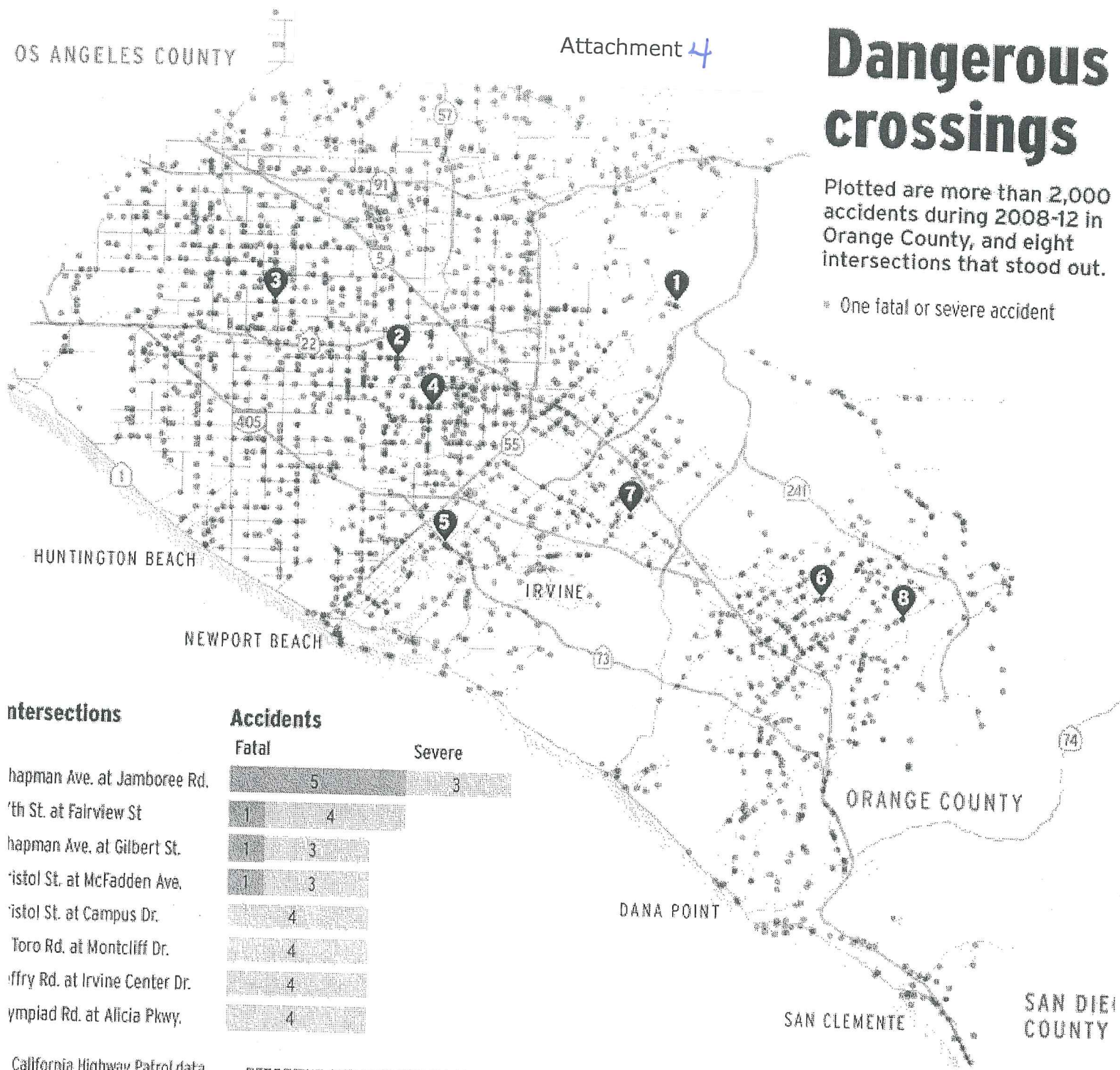
Property Total Damage Location Accidents Fatal Injury Only 1. Interstate 5 & California 55 52 0 7 45 Tustin 2. Harbor Blvd. & Trask Ave. 49 0 19 30 Garden Grove 3. Brookhurst St. & Westminster Ave. 47 0 21 26 Garden Grove 4. McFadden Ave. & California 55 44 0 5 39 Tustin 5. El Toro Road & Rockfield Blvd. 40 0 5 35 El Toro 6. Beach Blvd. & Warner Ave. 40 0 11 29 Huntington Beach 7. Main St. & 1st St. 40 0 22 18 Santa Ana 8. Brookhurst St. & Slater Ave. 36 0 17 19 Fountain Valley 9. Bristol St. & Edinger Ave. 36 0 17 19 Santa Ana 10. Fairview St. & 17th St. 36 0 20 16 Santa Ana

Source: California Highway Patrol

Dangerous crossings

Plotted are more than 2,000 accidents during 2008-12 in Orange County, and eight intersections that stood out.

• One fatal or severe accident



Intersections

Accidents

	Fatal	Severe
Hapman Ave. at Jamboree Rd.	5	3
17th St. at Fairview St	1	4
Hapman Ave. at Gilbert St.	1	3
17th St. at McFadden Ave.	1	3
17th St. at Campus Dr.		4
Toro Rd. at Montcliff Dr.		4
Jeffrey Rd. at Irvine Center Dr.		4
Olympiad Rd. at Alicia Pkwy.		4

California Highway Patrol data


REPORTING AND ANALYSIS BY KEEGAN KYLE AND MORGAN COOK, STAFF WRITERS. GRAPHIC BY MAXWELL HENDERSON, STAFF AI

**ATTACHMENT 5
COMPREHENSIVE ACCIDENT DATA ANALYSIS**

YEAR	BROOKHURST / TRASK		MAGNOLIA / TRASK		BROOKHURST / WESTMINISTER		BROOKHURST / CHAPMAN		VALLEY VIEW / CHAPMAN		BROOKHURST / ORANGEWOOD		VALLEY VIEW / LAMPSON		HABOR / TRASK	
	BROADSIDE	REAR-END	BROADSIDE	REAR-END	BROADSIDE	REAR-END	BROADSIDE	REAR-END	BROADSIDE	REAR-END	BROADSIDE	REAR-END	BROADSIDE	REAR-END	BROADSIDE	REAR-END
1999					2	0										
2000					3	8										
2001					3	8										
2002					1	13										
2003					1	9										
2004	2	3	3	9	3	9	4	12							1	6
2005	2	6	0	2	2	6	0	10	1	4	1	1	2	1	4	7
2006	3	7	1	1	1	9	1	9	1	4	3	3	2	3	0	5
2007	2	8	0	6	2	4	0	8	0	4	1	1	2	5	0	3
2008	1	10	2	3	1	3	1	3	1	0	1	1	3	1	1	4
2009	0	7	0	4	1	5	1	5	0	2	2	2	2	4	0	6
2010	0	4	0	9	0	6	0	3	1	1	1	1	3	3	2	4
2011	2	5	1	2	3	3	2	3	0	2	2	0	4	1	1	7
2012	1	3	3	0	1	2	1	2	0	1	0	0	1	1	2	3
2013	0	2	0	1	1	2	0	1	2	1	0	1	0	0	0	0
2014	1	4	0	2	3	5	1	2	1	3	1	2	1	1	3	4



**RED LIGHT ENFORCEMENT CAMERA
LOCATIONS AND TURN ON DATES**



8 INTERSECTIONS

14 APPROACHES

	INTERSECTION	DIRECTION	TURN ON DATE
1.	Valley View / Lampson	SB Thru/Right	10/05/04
2.	Brookhurst / Trask	EB Left	12/31/03
3.	Trask / Brookhurst	WB Left	12/31/03
4.	Brookhurst / Chapman	SB Thru/Right	01/01/04
5.	Chapman / Brookhurst	WB Left	01/01/04
6.	Trask / Magnolia	WB Left	01/14/04
7.	Magnolia / Trask	NB Left	01/08/04
8.	Trask / Harbor	SB Left/Thru	02/23/04
9.	Harbor / Trask	EB Thru/Left/Right	02/20/04
10.	Brookhurst / Westminster	NB Thru	07/99
11.	Westminster / Brookhurst	SB Thru	07/99
12.	Valley View / Chapman	SB Thru/Right	4/28/05
13.	Valley View / Chapman	NB Thru/Right	4/28/05
14.	Brookhurst / Orangewood	NB Thru/Right	7/01/05

**City of Garden Grove
Traffic Engineering Department**

Traffic Collision History Report

8/17/2015
Page 1

Location: Brookhurst Street / Trask Avenue
Date Range Reported: 12/31/2000 - 12/31/2014
Total Number of Collisions: 172

Report No.	Date	Time	Dist.	Dir.	Type of Collision	Motor Veh. Involved With	Direct. of Travel 1	Movement Prec. Coll. 1	Direct. of Travel 2	Movement Prec. Coll. 2	PCF	Inj.	Kil
300901080 125000300	2/2/01	21:22	50	South	Rear-End	Other Motor Vehicle	South	Proceeding Straight	South	Slowing/Stopping	Driving Under Influence	0	0
	6/13/01	09:53	139	South	Sideswipe	Other Motor Vehicle	South	Proceeding Straight	South	Stopped in Road	Unsafe Speed	0	0
	8/1/01		0	In Int.	Vehicle - Pedestrian	Pedestrian	Not Stated	Not Stated	Not Stated	Making Right Turn	Unknown	1	0
	8/1/01	23:59	0	In Int.	Vehicle - Pedestrian	Pedestrian	Not Stated	Not Applicable -	Not Stated	Making Right Turn	Unknown	1	0
	9/27/01	14:50	0	In Int.	Rear-End	Other Motor Vehicle	West	Proceeding Straight	West	Stopped in Road	Unknown	0	0
	10/2/01	23:55	50	West	Hit Object	Fixed Object	West	Proceeding Straight			Improper Turning	2	0
	12/25/01	21:34	0	In Int.	Broadside	Other Motor Vehicle	West	Making Left Turn	South	Proceeding Straight	Auto R/W Violation	3	0
0146137	3/5/02	12:07	0	In Int.	Broadside	Other Motor Vehicle	West	Proceeding Straight	West	Making Left Turn	Wrong Side of Road	1	0
0146092	4/2/02	00:03	0	In Int.	Sideswipe	Parked Motor Vehicle	Not Stated	Backing	Not Stated	Parked	Other Improper Driving	0	0
0180552	4/10/02	07:50	51	East	Rear-End	Other Motor Vehicle	East	Proceeding Straight	East	Stopped in Road	Other	0	0
0180597	4/12/02	15:23	30	West	Sideswipe	Other Motor Vehicle	East	Making Left Turn	West	Making Right Turn	Improper Turning	0	0
0266531	5/14/02	18:05	52	West	Sideswipe	Other Motor Vehicle	East	Proceeding Straight	East	Stopped in Road	Unsafe Lane Change	0	0
0266503	5/15/02	08:31	0	In Int.	Other	Bicycle	West	Other	North	Making Left Turn	Other	1	0
0266471	5/22/02	01:51	0	In Int.	Broadside	Other Motor Vehicle	North	Proceeding Straight	West	Proceeding Straight	Traffic Signals and Signs	2	0
0272378	6/13/02	19:37	0	In Int.	Broadside	Other Motor Vehicle	North	Making Left Turn	South	Not Stated	Traffic Signals and Signs	0	0

**City of Garden Grove
Traffic Engineering Department
Traffic Collision History Report**

8/17/2015
Page 2

**Location: Brookhurst Street / Trask Avenue
Date Range Reported: 12/31/2000 - 12/31/2014
Total Number of Collisions: 172**

Report No.	Date	Time	Dist.	Dir.	Type of Collision	Motor Veh. Involved With	Direct. of Travel 1	Movement Prec. Coll. 1	Direct. of Travel 2	Movement Prec. Coll. 2	PCF	Inj.	Kil
0272381	6/15/02	22:06	0	In Int.	Broadside	Other Motor Vehicle	South	Proceeding Straight	East	Proceeding Straight	Traffic Signals and Signs	2	0
0272799	6/17/02	19:20	0	In Int.	Other	Other Motor Vehicle	North	Making Left Turn	South	Proceeding Straight	Unknown	0	0
0272790	6/24/02	19:20	0	In Int.	Other	Other Motor Vehicle	Not Stated	Making Left Turn	South	Proceeding Straight	Unknown	1	0
0422161	8/17/02	15:21	65	South	Rear-End	Other Motor Vehicle	North	Proceeding Straight	North	Stopped in Road	Other	0	0
0484404	9/26/02	18:22	120	North	Rear-End	Other Motor Vehicle	South	Proceeding Straight	South	Stopped in Road	Other	1	0
0482837	10/26/02	18:50	60	North	Rear-End	Other Motor Vehicle	South	Proceeding Straight	South	Stopped in Road	Unsafe Speed	0	0
0584317	11/7/02	08:09	3	East	Broadside	Bicycle	South	Proceeding Straight	East	Proceeding Straight	Pedestrian Violation	1	0
0584349	12/5/02	08:00	0	In Int.	Broadside	Other Motor Vehicle	West	Proceeding Straight	South	Proceeding Straight	Unknown	1	0
0609358	12/27/02	00:04	0	In Int.	Sideswipe	Other Motor Vehicle	South	Making Right Turn	West	Making Left Turn	Traffic Signals and Signs	0	0
0668673	1/23/03	22:20	0	In Int.	Sideswipe	Other Motor Vehicle	North	Other Unsafe Turning	North	Proceeding Straight	Unsafe Lane Change	0	0
0705106	3/1/03	18:25	22	South	Not Stated	Other Motor Vehicle	North	Proceeding Straight	North	Proceeding Straight	Unsafe Speed	0	0
0840871	4/15/03	09:19	0	In Int.	Rear-End	Other Motor Vehicle	North	Making Left Turn	North	Making Left Turn	Unsafe Starting or Backing	0	0
0840603	4/21/03	16:23	94	East	Sideswipe	Other Motor Vehicle	West	Proceeding Straight	West	Stopped in Road	Other Than Driver or Ped	0	0
0840573	4/21/03	17:27	0	In Int.	Broadside	Other Motor Vehicle	North	Making Left Turn	South	Proceeding Straight	Auto R/W Violation	0	0
0840499	5/17/03	19:15	0	In Int.	Head-On	Other Motor Vehicle	North	Making U Turn	East	Making Right Turn	Other Hazardous Movement	0	0

**City of Garden Grove
Traffic Engineering Department**

Traffic Collision History Report

Location: Brookhurst Street / Trask Avenue
Date Range Reported: 12/31/2000 - 12/31/2014
Total Number of Collisions: 172

Report No.	Date	Time	Dist.	Dir.	Type of Collision	Motor Veh. Involved With	Direct. of Travel 1	Movement Prec. Coll. 1	Direct. of Travel 2	Movement Prec. Coll. 2	PCF	Inj.	Kil
0840515	5/18/03	13:07	0	In Int.	Rear-End	Other Motor Vehicle	East	Proceeding Straight	East	Slowing/Stopping	Unsafe Speed	1	0
0903832	6/25/03	21:35	60	West	Hit Object	Not Stated	West	Making Right Turn	East	Stopped in Road	Improper Turning	1	0
0903770	7/5/03	19:25	0	In Int.	Rear-End	Other Motor Vehicle	East	Proceeding Straight	East	Proceeding Straight	Unsafe Speed	4	0
0975824	8/6/03	10:45	32	North	Sideswipe	Other Motor Vehicle	North	Making Right Turn	South	Stopped in Road	Wrong Side of Road	0	0
1162578	11/26/03	19:22	27	South	Hit Object	Other Motor Vehicle	North	Proceeding Straight	South	Stopped in Road	Other Than Driver or Ped	2	0
1210494	12/1/03	08:48	0	In Int.	Hit Object	Other Object	North	Proceeding Straight			Other Than Driver or Ped	0	0
1335866	3/1/04	15:37	65	West	Rear-End	Other Motor Vehicle	West	Proceeding Straight	West	Stopped in Road	Unsafe Speed	0	0
1452827	5/3/04	09:18	0	In Int.	Head-On	Other Motor Vehicle	South	Proceeding Straight	North	Making Left Turn	Auto R/W Violation	1	0
1527929	7/6/04	10:52	59	West	Rear-End	Other Motor Vehicle	West	Proceeding Straight	East	Stopped in Road	Unsafe Speed	0	0
1617432	7/13/04	20:47	0	In Int.	Broadside	Other Motor Vehicle	South	Entering Traffic	West	Proceeding Straight	Auto R/W Violation	0	0
1668365	9/17/04	15:16	20	North	Rear-End	Other Motor Vehicle	South	Proceeding Straight	South	Stopped in Road	Other	0	0
1760382	10/6/04	19:57	20	West	Sideswipe	Other Motor Vehicle	West	Making Right Turn	West	Making Left Turn	Auto R/W Violation	0	0
1760351	10/10/04	02:33	35	South	Rear-End	Other Motor Vehicle	North	Proceeding Straight	North	Stopped in Road	Unsafe Speed	0	0
1668553	10/10/04	07:51	45	East	Hit Object	Fixed Object	East	Making Right Turn			Improper Turning	0	0
1808674	12/18/04	14:45	0	In Int.	Rear-End	Other Motor Vehicle	East	Proceeding Straight	East	Stopped in Road	Unsafe Speed	0	0

**City of Garden Grove
Traffic Engineering Department**

Traffic Collision History Report

8/17/2015
Page 4

Location: Brookhurst Street / Trask Avenue
Date Range Reported: 12/31/2000 - 12/31/2014
Total Number of Collisions: 172

Report No.	Date	Time	Dist.	Dir.	Type of Collision	Motor Veh. Involved With	Direct. of Travel 1	Movement Prec. Coll. 1	Direct. of Travel 2	Movement Prec. Coll. 2	PCF	Inj.	Kil
1850115	12/30/04	17:45	62	South	Rear-End	Other Motor Vehicle	South	Proceeding Straight	South	Stopped in Road	Unsafe Speed	0	0
1872822	1/22/05	16:25	0	In Int.	Vehicle - Pedestrian	Pedestrian	West	Making Right Turn	Not Stated	Other	Ped R/W Violation	0	0
1872835	1/27/05	05:25	6	North	Hit Object	Fixed Object	North	Proceeding Straight			Unsafe Speed	0	0
1848776	2/13/05	11:47	44	South	Rear-End	Other Motor Vehicle	South	Proceeding Straight	South	Stopped in Road	Unsafe Speed	0	0
1913255	2/19/05	07:44	0	In Int.	Broadside	Other Motor Vehicle	East	Proceeding Straight	North	Proceeding Straight	Traffic Signals and Signs	2	0
1913303	3/5/05	13:30	28	East	Sideswipe	Other Motor Vehicle	East	Proceeding Straight	East	Making Right Turn	Traffic Signals and Signs	1	0
1952380	3/22/05	09:43	0	In Int.	Rear-End	Other Motor Vehicle	South	Proceeding Straight	South	Stopped in Road	Unsafe Speed	1	0
2046554	4/23/05	14:48	16	West	Sideswipe	Other Motor Vehicle	West	Making Left Turn	West	Making Left Turn	Other	0	0
2091461	6/6/05	15:30	0	In Int.	Sideswipe	Other Motor Vehicle	West	Making Left Turn	West	Making Left Turn	Improper Turning	0	0
2103569	6/9/05	09:11	0	In Int.	Rear-End	Other Motor Vehicle	North	Proceeding Straight	North	Slowing/Stopping	Unsafe Speed	0	0
2113952	7/5/05	13:21	27	West	Rear-End	Other Motor Vehicle	South	Making Right Turn	West	Proceeding Straight	Improper Turning	0	0
2149081	7/14/05	22:21	0	In Int.	Rear-End	Other Motor Vehicle	East	Proceeding Straight	East	Slowing/Stopping	Unsafe Speed	0	0
2149085	7/16/05	00:48	4	West	Sideswipe	Other Motor Vehicle	West	Making Right Turn	West	Making Left Turn	Traffic Signals and Signs	0	0
2243305	8/10/05	21:10	16	South	Sideswipe	Other Motor Vehicle	North	Changing Lanes	North	Stopped in Road	Driving Under Influence	0	0
2242898	8/30/05	10:55	28	South	Rear-End	Other Motor Vehicle	North	Proceeding Straight	North	Slowing/Stopping	Following Too Closely	0	0

**City of Garden Grove
Traffic Engineering Department**

Traffic Collision History Report

8/17/2015
Page 5

Location: Brookhurst Street / Trask Avenue
Date Range Reported: 12/31/2000 - 12/31/2014
Total Number of Collisions: 172

Report No.	Date	Time	Dist.	Dir.	Type of Collision	Motor Veh. Involved With	Direct. of Travel 1	Movement Prec. Coll. 1	Direct. of Travel 2	Movement Prec. Coll. 2	PCF	Inj.	Kil
2242902	8/30/05	11:03	0	In Int.	Rear-End	Other Motor Vehicle	North	Proceeding Straight	North	Stopped in Road	Unsafe Speed	0	0
2242619	9/17/05	15:30	100	East	Head-On	Other Motor Vehicle	East	Making Left Turn	West	Proceeding Straight	Auto RW Violation	0	0
2278350	9/18/05	02:24	85	South	Hit Object	Fixed Object	South	Proceeding Straight			Other	1	0
2319490	11/14/05	09:06	73	South	Rear-End	Other Motor Vehicle	North	Proceeding Straight	North	Stopped in Road	Unsafe Speed	0	0
2454673	12/28/05	05:55	0	In Int.	Broadside	Other Motor Vehicle	South	Proceeding Straight	West	Making Left Turn	Traffic Signals and Signs	2	0
2454343	1/9/06	19:46	65	East	Rear-End	Other Motor Vehicle	West	Changing Lanes	West	Proceeding Straight	Improper Turning	0	0
2484733	1/27/06	19:05	5	East	Hit Object	Fixed Object	East	Making Right Turn			Improper Turning	0	0
2538562	2/21/06	15:31	50	East	Rear-End	Other Motor Vehicle	West	Proceeding Straight	West	Stopped in Road	Unsafe Speed	0	0
2538548	3/10/06	19:20	41	North	Rear-End	Other Motor Vehicle	North	Proceeding Straight	North	Stopped in Road	Unsafe Speed	1	0
2539064	3/17/06	09:56	0	In Int.	Broadside	Other Motor Vehicle	East	Not Stated	East	Not Stated	Traffic Signals and Signs	0	0
2538586	3/21/06	05:18	0	In Int.	Broadside	Other Motor Vehicle	South	Making Left Turn	North	Proceeding Straight	Traffic Signals and Signs	1	0
2588757	4/2/06	12:57	0	In Int.	Sideswipe	Other Motor Vehicle	East	Proceeding Straight	East	Merging	Wrong Side of Road	0	0
2588683	4/4/06	10:25	10	West	Rear-End	Other Motor Vehicle	East	Proceeding Straight	East	Stopped in Road	Unsafe Speed	1	0
2616058	4/17/06	15:30	23	East	Rear-End	Other Motor Vehicle	West	Not Stated	West	Stopped in Road	Unsafe Starting or Backing	0	0
2616069	5/7/06	20:09	35	South	Broadside	Other Motor Vehicle	North	Changing Lanes	North	Proceeding Straight	Unsafe Lane Change	0	0

**City of Garden Grove
Traffic Engineering Department**

Traffic Collision History Report

8/17/2015
Page 6

Location: Brookhurst Street / Trask Avenue
Date Range Reported: 12/31/2000 - 12/31/2014
Total Number of Collisions: 172

Report No.	Date	Time	Dist.	Dir.	Type of Collision	Motor Veh. Involved With	Direct. of Travel 1	Movement Prec. Coll. 1	Direct. of Travel 2	Movement Prec. Coll. 2	PCF	Inj.	Kil
2616140	5/9/06	17:10	0	In Int.	Sideswipe	Other Motor Vehicle	South	Changing Lanes	South	Stopped in Road	Improper Turning	0	0
2636331	5/19/06	22:35	40	West	Rear-End	Other Motor Vehicle	East	Proceeding Straight	West	Stopped in Road	Unsafe Speed	0	0
2686271	5/27/06	15:25	35	North	Rear-End	Other Motor Vehicle	South	Proceeding Straight	South	Stopped in Road	Unsafe Speed	0	0
2735882	6/25/06	17:28	5	East	Broadside	Other Motor Vehicle	South	Proceeding Straight	West	Proceeding Straight	Traffic Signals and Signs	0	0
2735931	7/2/06	01:03	0	In Int.	Head-On	Other Motor Vehicle	Not Stated	Proceeding Straight	North	Stopped in Road	Other	0	0
2735861	7/11/06	16:00	0	In Int.	Rear-End	Other Motor Vehicle	Not Stated	Making Left Turn	North	Making Left Turn	Unknown	1	0
2777084	8/12/06	13:50	9	North	Rear-End	Other Motor Vehicle	South	Backing	South	Stopped in Road	Unsafe Starting or Backing	0	0
9021965	9/5/06	12:50	75	North	Rear-End	Other Motor Vehicle	Not Stated	Changing Lanes	South	Stopped in Road	Unknown	0	0
9021947	9/9/06	17:20	25	North	Sideswipe	Other Motor Vehicle	South	Changing Lanes	South	Proceeding Straight	Improper Turning	0	0
3074494	1/25/07	16:24	24	South	Rear-End	Other Motor Vehicle	South	Proceeding Straight	South	Stopped in Road	Unsafe Speed	1	0
3156740	4/28/07	22:40	26	West	Sideswipe	Other Motor Vehicle	North	Changing Lanes	North	Proceeding Straight	Unsafe Lane Change	0	0
3221635	5/2/07	10:00	0	In Int.	Sideswipe	Other Motor Vehicle	North	Changing Lanes	North	Proceeding Straight	Unsafe Lane Change	0	0
3216861	6/3/07	15:05	45	West	Hit Object	Fixed Object	West	Making Left Turn	West	Improper Turning	Improper Turning	0	0
3300062	6/5/07	03:00	20	West	Hit Object	Not Stated	Not Stated	Other	Not Stated	Other	Unsafe Speed	0	0
3300041	6/10/07	22:40	30	South	Hit Object	Fixed Object	South	Proceeding Straight	South	Proceeding Straight	Driving Under Influence	0	0

**City of Garden Grove
Traffic Engineering Department**

Traffic Collision History Report

8/17/2015
Page 7

Location: Brookhurst Street / Trask Avenue
Date Range Reported: 12/31/2000 - 12/31/2014
Total Number of Collisions: 172

Report No.	Date	Time	Dist.	Dir.	Type of Collision	Motor Veh. Involved With	Direct. of Travel 1	Movement Prec. Coll. 1	Direct. of Travel 2	Movement Prec. Coll. 2	PCF	Inj.	Kil
3303788	6/24/07	22:32	35	South	Sideswipe	Other Motor Vehicle	North	Proceeding Straight	North	Stopped in Road	Driving Under Influence	0	0
3303831	6/25/07	09:30	0	In Int.	Broadside	Other Motor Vehicle	West	Entering Traffic	West	Proceeding Straight	Other	1	0
3303784	6/28/07	16:01	41	South	Rear-End	Other Motor Vehicle	North	Proceeding Straight	North	Stopped in Road	Unsafe Speed	0	0
3308577	7/7/07	17:46	17	West	Rear-End	Other Motor Vehicle	Not Stated	Making Right Turn	East	Making Right Turn	Unsafe Speed	0	0
3301892	7/10/07	05:24	150	North	Sideswipe	Other Motor Vehicle	South	Proceeding Straight	South	Proceeding Straight	Other	1	0
3303654	7/11/07	17:07	30	South	Sideswipe	Other Motor Vehicle	North	Changing Lanes	North	Proceeding Straight	Unknown	0	0
3301883	7/16/07	08:20	30	East	Sideswipe	Other Motor Vehicle	West	Proceeding Straight	West	Making Left Turn	Improper Turning	0	0
3301852	7/18/07	23:07	35	West	Rear-End	Other Motor Vehicle	East	Proceeding Straight	East	Proceeding Straight	Unsafe Speed	0	0
3301874	7/23/07	14:23	0	In Int.	Rear-End	Other Motor Vehicle	South	Changing Lanes	South	Stopped in Road	Improper Turning	0	0
3377373	9/10/07	07:30	40	West	Rear-End	Other Motor Vehicle	East	Proceeding Straight	East	Stopped in Road	Unsafe Speed	1	0
3395115	9/12/07	13:13	12	West	Rear-End	Other Motor Vehicle	East	Making Right Turn	East	Making Right Turn	Unsafe Speed	0	0
3405973	10/2/07	15:57	65	South	Rear-End	Other Motor Vehicle	North	Proceeding Straight	North	Stopped in Road	Unsafe Speed	0	0
3451411	10/14/07	13:33	15	South	Sideswipe	Non-Collision	North	Proceeding Straight	North	Stopped in Road	Unsafe Lane Change	0	0
3451812	11/2/07	12:27	63	North	Broadside	Other Motor Vehicle	South	Changing Lanes	South	Stopped in Road	Unsafe Speed	1	0
3461452	11/4/07	15:00	90	East	Broadside	Other Motor Vehicle	West	Making Right Turn	West	Proceeding Straight	Other	0	0

City of Garden Grove Traffic Engineering Department

Traffic Collision History Report

8/17/2015
Page 8

Location: Brookhurst Street / Trask Avenue
Date Range Reported: 12/31/2000 - 12/31/2014
Total Number of Collisions: 172

Report No.	Date	Time	Dist.	Dir.	Type of Collision	Motor Veh. Involved With	Direct. of Travel 1	Movement Prec. Coll. 1	Direct. of Travel 2	Movement Prec. Coll. 2	PCF	Inj.	Kil
3478464	11/21/07	22:15	0	In Int.	Sideswipe	Other Motor Vehicle	Not Stated	Proceeding Straight	East	Making Left Turn	Other	0	0
3512606	11/29/07	15:30	0	In Int.	Broadside	Other Motor Vehicle	East	Not Stated	South	Not Stated	Unknown	0	0
3517834	12/3/07	07:45	33	South	Rear-End	Other Motor Vehicle	North	Proceeding Straight	North	Slowing/Stopping	Unsafe Speed	0	0
3566991	1/13/08	10:15	0	In Int.	Head-On	Motor Vehicle on Other	West	Proceeding Straight	South	Proceeding Straight	Traffic Signals and Signs	0	0
3616568	2/23/08	13:34	36	West	Rear-End	Other Motor Vehicle	East	Slowing/Stopping	East	Slowing/Stopping	Other	0	0
3632154	3/2/08	15:30	0	In Int.	Rear-End	Other Motor Vehicle	East	Proceeding Straight	East	Stopped in Road	Unsafe Speed	0	0
3651676	3/13/08	15:49	14	East	Broadside	Bicycle	North	Proceeding Straight	West	Proceeding Straight	Traffic Signals and Signs	0	0
3674604	3/25/08	12:41	23	West	Rear-End	Other Motor Vehicle	East	Proceeding Straight	East	Slowing/Stopping	Unsafe Speed	0	0
3722864	5/4/08	21:32	44	North	Rear-End	Other Motor Vehicle	South	Proceeding Straight	South	Stopped in Road	Unsafe Speed	2	0
3764594	5/27/08	12:23	39	North	Rear-End	Other Motor Vehicle	South	Proceeding Straight	South	Slowing/Stopping	Unsafe Speed	0	0
3811144	6/28/08	16:43	0	In Int.	Rear-End	Other Motor Vehicle	East	Proceeding Straight	East	Stopped in Road	Unsafe Speed	2	0
3905672	7/11/08	14:09	131	East	Sideswipe	Other Motor Vehicle	West	Making Right Turn	West	Proceeding Straight	Auto R/W Violation	1	0
3905659	7/14/08	18:45	0	In Int.	Vehicle - Pedestrian	Pedestrian	North	Making Right Turn	East	Other	Ped R/W Violation	1	0
3936197	10/12/08	03:26	19	South	Rear-End	Other Motor Vehicle	North	Proceeding Straight	North	Stopped in Road	Driving Under Influence	0	0
4076596	12/12/08	16:00	30	West	Rear-End	Other Motor Vehicle	East	Proceeding Straight	East	Stopped in Road	Unsafe Speed	1	0

**City of Garden Grove
Traffic Engineering Department**

Traffic Collision History Report

8/17/2015
Page 9

Location: Brookhurst Street / Trask Avenue
Date Range Reported: 12/31/2000 - 12/31/2014
Total Number of Collisions: 172

Report No.	Date	Time	Dist.	Dir.	Type of Collision	Motor Veh. Involved With	Direct. of Travel 1	Movement Prec. Coll. 1	Direct. of Travel 2	Movement Prec. Coll. 2	PCF	Inj.	Kil
4053908	12/22/08	19:45	125	West	Rear-End	Other Motor Vehicle	East	Proceeding Straight	East	Proceeding Straight	Driving Under Influence	2	0
4115235	2/16/09	10:30	0	In Int.	Rear-End	Other Motor Vehicle	West	Making Right Turn	West	Stopped in Road	Unknown	0	0
4169407	3/24/09	12:06	139	East	Broadside	Other Motor Vehicle	South	Making Right Turn	West	Proceeding Straight	Auto R/W Violation	1	0
4183776	3/29/09	09:06	0	In Int.	Rear-End	Other Motor Vehicle	North	Proceeding Straight	North	Proceeding Straight	Unsafe Speed	0	0
4203882	4/3/09	20:04	125	West	Rear-End	Other Motor Vehicle	East	Proceeding Straight	East	Stopped in Road	Unsafe Speed	3	0
4390985	8/8/09	17:30	100	West	Rear-End	Other Motor Vehicle	East	Proceeding Straight	East	Stopped in Road	Unknown	0	0
4381379	8/13/09	15:33	20	West	Rear-End	Other Motor Vehicle	East	Stopped in Road	East	Proceeding Straight	Unsafe Starting or Backing	0	0
4435348	10/7/09	16:58	5	East	Rear-End	Other Motor Vehicle	South	Stopped in Road	South	Proceeding Straight	Unsafe Speed	0	0
4481727	11/13/09	13:40	95	East	Rear-End	Other Motor Vehicle	East	Proceeding Straight	East	Stopped in Road	Unsafe Speed	2	0
4507612	11/28/09	18:30	0	In Int.	Rear-End	Other Motor Vehicle	North	Proceeding Straight	North	Stopped in Road	Unsafe Speed	0	0
4605734	2/21/10	07:50	11	West	Rear-End	Other Motor Vehicle	East	Proceeding Straight	East	Stopped in Road	Unsafe Speed	0	0
4641888	3/12/10	08:44	23	West	Rear-End	Other Motor Vehicle	West	Proceeding Straight	East	Slowing/Stopping	Other	0	0
4703097	4/30/10	20:25	15	North	Rear-End	Other Motor Vehicle	South	Proceeding Straight	South	Stopped in Road	Driving Under Influence	0	0
4786673	6/21/10	16:56	33	West	Rear-End	Other Motor Vehicle	East	Proceeding Straight	East	Stopped in Road	Unsafe Speed	2	0
4816250	7/10/10	11:49	78	East	Rear-End	Other Motor Vehicle	West	Proceeding Straight	West	Stopped in Road	Driving Under Influence	1	0

**City of Garden Grove
Traffic Engineering Department**

Traffic Collision History Report

8/17/2015
Page 10

Location: Brookhurst Street / Trask Avenue
Date Range Reported: 12/31/2000 - 12/31/2014
Total Number of Collisions: 172

Report No.	Date	Time	Dist.	Dir.	Type of Collision	Motor Veh. Involved With	Direct. of Travel 1	Movement Prec. Coll. 1	Direct. of Travel 2	Movement Prec. Coll. 2	PCF	Inj.	Kil
4988673	11/27/10	11:58	16	West	Not Stated	Bicycle	North	Proceeding Straight	East	Making Right Turn	Wrong Side of Road	1	0
5014019	12/15/10	13:45	0	In Int.	Broadside	Bicycle	East	Making Right Turn	North	Proceeding Straight	Wrong Side of Road	1	0
5020613	12/20/10	18:00	22	South	Hit Object	Fixed Object	South	Other Unsafe Turning			Unsafe Speed	1	0
5020637	12/22/10	00:22	0	In Int.	Head-On	Fixed Object	South	Making Left Turn			Driving Under Influence	0	0
5120646	3/5/11	02:16	0	In Int.	Sideswipe	Other Motor Vehicle	Not Stated	Making Left Turn	Not Stated	Making Left Turn	Improper Turning	0	0
5124954	3/16/11	21:47	0	In Int.	Head-On	Other Motor Vehicle	West	Proceeding Straight	East	Making Left Turn	Traffic Signals and Signs	0	0
5165644	3/28/11	19:12	0	In Int.	Hit Object	Fixed Object	East	Making Left Turn			Improper Turning	0	0
5291927	8/6/11	10:40	70	West	Rear-End	Other Motor Vehicle	East	Proceeding Straight	East	Stopped in Road	Unsafe Speed	0	0
5313026	9/21/11	07:20	15	South	Sideswipe	Bicycle	East	Proceeding Straight	South	Making Right Turn	Auto R/W Violation	1	0
5330981	10/14/11	23:53	0	In Int.	Broadside	Other Motor Vehicle	South	Proceeding Straight	West	Making Left Turn	Traffic Signals and Signs	4	0
5368734	10/26/11	19:10	43	West	Rear-End	Other Motor Vehicle	East	Proceeding Straight	Not Stated	Stopped in Road	Unsafe Speed	0	0
5496681	12/30/11	08:35	0	In Int.	Sideswipe	Other Motor Vehicle	West	Changing Lanes	West	Proceeding Straight	Improper Turning	0	0
5454509	2/5/12	21:31	129	West	Rear-End	Other Motor Vehicle	East	Slowing/Stopping	East	Stopped in Road	Unsafe Speed	2	0
5553238	3/23/12	15:56	50	West	Rear-End	Other Motor Vehicle	East	Proceeding Straight	East	Stopped in Road	Unsafe Starting or Backing	1	0
5590229	4/18/12	12:32	28	South	Rear-End	Other Motor Vehicle	North	Proceeding Straight	North	Stopped in Road	Unsafe Speed	0	0

**City of Garden Grove
Traffic Engineering Department**

Traffic Collision History Report

8/17/2015
Page 11

Location: Brookhurst Street / Trask Avenue
Date Range Reported: 12/31/2000 - 12/31/2014
Total Number of Collisions: 172

Report No.	Date	Time	Dist.	Dir.	Type of Collision	Motor Veh. Involved With	Direct. of Travel 1	Movement Prec. Coll. 1	Direct. of Travel 2	Movement Prec. Coll. 2	PCF	Inj.	Kil
5737429	7/12/12	13:35	45	North	Not Stated	Other Motor Vehicle	South	Slowing/Stopping	South	Proceeding Straight	Unsafe Speed	0	0
5755262	8/6/12	10:30	84	West	Sideswipe	Other Motor Vehicle	East	Proceeding Straight	East	Proceeding Straight	Improper Turning	0	0
5797796	8/30/12	14:40	0	In Int.	Sideswipe	Bicycle	South	Making Right Turn	South	Proceeding Straight	Improper Turning	1	0
5823245	9/13/12	17:27	20	North	Not Stated	Other Motor Vehicle	North	Proceeding Straight	North	Proceeding Straight	Unknown	0	0
5839852	10/5/12	16:35	0	In Int.	Head-On	Other Motor Vehicle	East	Making Left Turn	West	Proceeding Straight	Traffic Signals and Signs	4	0
5896924	12/5/12	16:04	135	East	Head-On	Other Motor Vehicle	East	Making Left Turn	West	Proceeding Straight	Auto R/W Violation	1	0
6018019	3/22/13	18:14	13	West	Vehicle - Pedestrian	Bicycle	North	Proceeding Straight	West	Not Stated	Wrong Side of Road	1	0
6066226	4/12/13	16:31	40	South	Rear-End	Other Motor Vehicle	North	Proceeding Straight	North	Slowing/Stopping	Unsafe Speed	1	0
6044202	4/28/13	13:07	101	West	Head-On	Other Motor Vehicle	West	Proceeding Straight	East	Proceeding Straight	Wrong Side of Road	1	0
6243237	9/26/13	16:00	0	In Int.	Rear-End	Other Motor Vehicle	South	Making Left Turn	South	Making Left Turn	Unsafe Speed	0	0
6333693	11/14/13	07:24	50	Not Stated	Sideswipe	Other Motor Vehicle	Not Stated	Passing Other Vehicle	East	Proceeding Straight	Other	0	0
6417090	3/12/14	07:50	0	In Int.	Broadside	Bicycle	South	Making Right Turn	West	Proceeding Straight	Auto R/W Violation	1	0
6440046	3/15/14	16:12	20	North	Rear-End	Other Motor Vehicle	South	Changing Lanes	South	Stopped in Road	Improper Turning	0	0
6525759	5/28/14	22:41	10	North	Sideswipe	Other Motor Vehicle	South	Changing Lanes	South	Proceeding Straight	Other Hazardous Movement	0	0
6546571	6/15/14	11:53	90	North	Rear-End	Other Motor Vehicle	South	Proceeding Straight	South	Stopped in Road	Unsafe Speed	0	0

**City of Garden Grove
Traffic Engineering Department**

Traffic Collision History Report

8/17/2015
Page 12

Location: Brookhurst Street / Trask Avenue
Date Range Reported: 12/31/2000 - 12/31/2014
Total Number of Collisions: 172

Report No.	Date	Time	Dist.	Dir.	Type of Collision	Motor Veh. Involved With	Direct. of Travel 1	Movement Prec. Coll. 1	Direct. of Travel 2	Movement Prec. Coll. 2	PCF	Inj.	Kil
6596872	8/3/14	12:37	42	South	Broadside	Other Motor Vehicle	North	Proceeding Straight	West	Making Left Turn	Traffic Signals and Signs	0	0
6630741	9/9/14	08:42	130	North	Rear-End	Other Motor Vehicle	South	Slowing/Stopping	South	Proceeding Straight	Unsafe Speed	1	0
6708933	10/30/14	00:42	0	In Int.	Broadside	Other Motor Vehicle	East	Proceeding Straight	North	Proceeding Straight	Other	0	0
6722720	11/17/14	21:12	4	North	Hit Object	Fixed Object	North	Proceeding Straight			Other	0	0
6727460	11/19/14	07:40	25	East	Sideswipe	Bicycle	West	Proceeding Straight	West	Stopped in Road	Unsafe Speed	0	0
6731071	11/22/14	16:04	114	East	Sideswipe	Other Motor Vehicle	West	Making Right Turn	West	Proceeding Straight	Other	0	0
6758668	12/18/14	13:05	30	West	Rear-End	Other Motor Vehicle	North	Proceeding Straight	North	Stopped in Road	Unsafe Speed	0	0

City of Garden Grove
 Traffic Engineering Department
 Traffic Collision History Report

8/17/2015
 Page 13

Location: Brookhurst Street / Trask Avenue
 Date Range Reported: 12/31/2000 - 12/31/2014
 Total Number of Collisions: 172

Report No.	Date	Time	Dist.	Dir.	Type of Collision	Motor Veh. Involved With	Direct. of Travel 1	Movement Prec. Coll. 1	Direct. of Travel 2	Movement Prec. Coll. 2	PCF	Inj.	Kil
------------	------	------	-------	------	-------------------	--------------------------	---------------------	------------------------	---------------------	------------------------	-----	------	-----

Total Number of Collisions: 172

Settings Used For Query

<u>Parameter</u>	<u>Setting</u>
Street Name	BROOKHURST STREET
Cross Street	TRASK AVENUE
Starting Date	12/31/2000
Ending Date	12/31/2014
Intersection	Intersection Related

**City of Garden Grove
Traffic Engineering Department**

Traffic Collision History Report

8/17/2015
Page 1

Location: Magnolia Street / Trask Avenue
Date Range Reported: 1/8/2001 - 12/31/2014
Total Number of Collisions: 108

Report No.	Date	Time	Dist.	Dir.	Type of Collision	Motor Veh. Involved With	Direct. of Travel 1	Movement Prec. Coll. 1	Direct. of Travel 2	Movement Prec. Coll. 2	PCF	Inj.	Kil
300901051 320590166	4/22/01	10:30	0	In Int.	Sideswipe	Other Motor Vehicle	West	Making Right Turn	East	Stopped in Road	Unknown	0	0
	5/13/01	20:59	0	In Int.	Sideswipe	Other Motor Vehicle	South	Making Right Turn	North	Making Left Turn	Traffic Signals and Signs	0	0
	6/20/01	08:13	0	In Int.	Sideswipe	Other Motor Vehicle	North	Other Unsafe Turning	North	Backing	Improper Turning	0	0
	8/21/01	21:56	0	In Int.	Broadside	Other Motor Vehicle	West	Proceeding Straight	North	Making Left Turn	Driving Under Influence	0	0
	9/16/01	16:47	0	In Int.	Broadside	Other Motor Vehicle	West	Making Left Turn	South	Proceeding Straight	Auto R/W Violation	1	0
0094294	1/10/02	12:24	62	North	Broadside	Other Motor Vehicle	North	Proceeding Straight	West	Proceeding Straight	Traffic Signals and Signs	0	0
0082914	2/12/02	15:11	0	In Int.	Other	Bicycle	West	Proceeding Straight	West	Making Right Turn	Auto R/W Violation	1	0
0146356	2/15/02	18:11	0	In Int.	Broadside	Other Motor Vehicle	South	Proceeding Straight	West	Making Left Turn	Auto R/W Violation	0	0
0146067	3/22/02	12:03	26	South	Sideswipe	Other Motor Vehicle	South	Proceeding Straight	North	Making Left Turn	Unsafe Speed	1	0
0269463	4/30/02	13:15	70	South	Rear-End	Other Motor Vehicle	North	Proceeding Straight	North	Stopped in Road	Unsafe Speed	0	0
0269410	5/2/02	21:25	0	In Int.	Vehicle - Pedestrian	Pedestrian	East	Making Right Turn	West	Other	Auto R/W Violation	1	0
0269279	5/4/02	00:17	32	East	Not Stated	Other Motor Vehicle	West	Passing Other Vehicle	West	Stopped in Road	Improper Passing	0	0
0272417	6/2/02	12:12	0	In Int.	Broadside	Other Motor Vehicle	North	Making Left Turn	South	Proceeding Straight	Traffic Signals and Signs	1	0
0344814	6/30/02	17:37	21	West	Broadside	Other Motor Vehicle	West	Making Right Turn	West	Other	Unknown	0	0
0344773	7/23/02	09:22	75	West	Broadside	Other Motor Vehicle	North	Proceeding Straight	East	Proceeding Straight	Other	2	0

**City of Garden Grove
Traffic Engineering Department
Traffic Collision History Report**

8/17/2015
Page 2

**Location: Magnolia Street / Trask Avenue
Date Range Reported: 1/8/2001 - 12/31/2014
Total Number of Collisions: 108**

Report No.	Date	Time	Dist.	Dir.	Type of Collision	Motor Veh. Involved With	Direct. of Travel 1	Movement Prec. Coll. 1	Direct. of Travel 2	Movement Prec. Coll. 2	PCF	Inj.	Kil
0344768	7/27/02	11:55	0	In Int.	Not Stated	Other Motor Vehicle	West	Proceeding Straight	West	Slowing/Stopping	Following Too Closely	1	0
0344617	8/5/02	08:31	0	In Int.	Sideswipe	Other Motor Vehicle	South	Making Left Turn	North	Making Right Turn	Other	0	0
0344624	8/6/02	19:15	100	East	Rear-End	Other Motor Vehicle	East	Proceeding Straight	East	Making Right Turn	Other	2	0
0421572	8/9/02	20:30	13	West	Hit Object	Fixed Object	West	Making Left Turn			Driving Under Influence	0	0
0484390	10/5/02	23:30	0	In Int.	Broadside	Other Motor Vehicle	South	Proceeding Straight	West	Proceeding Straight	Other	2	0
0668687	2/1/03	15:26	90	East	Sideswipe	Other Motor Vehicle	West	Changing Lanes	West	Proceeding Straight	Unsafe Lane Change	0	0
0840586	4/5/03	12:25	0	In Int.	Broadside	Bicycle	East	Proceeding Straight	South	Proceeding Straight	Traffic Signals and Signs	1	0
0867005	5/31/03	23:16	0	In Int.	Broadside	Not Stated	South	Proceeding Straight	West	Proceeding Straight	Traffic Signals and Signs	0	0
0869657	6/9/03	07:11	132	West	Sideswipe	Other Motor Vehicle	West	Making Left Turn	West	Making Left Turn	Improper Turning	0	0
0903831	6/29/03	19:42	150	East	Rear-End	Motor Vehicle on Other	West	Proceeding Straight	West	Proceeding Straight	Unsafe Speed	2	0
0975875	7/29/03	18:00	50	North	Rear-End	Other Motor Vehicle	North	Backing	North	Stopped in Road	Unsafe Speed	1	0
0975814	8/3/03	20:53	0	In Int.	Sideswipe	Other Motor Vehicle	North	Making Left Turn	West	Making Left Turn	Improper Turning	0	0
0999230	8/26/03	13:14	18	East	Rear-End	Other Motor Vehicle	South	Proceeding Straight	South	Stopped in Road	Unsafe Speed	0	0
1069115	9/9/03	14:52	50	West	Rear-End	Other Motor Vehicle	East	Proceeding Straight	East	Stopped in Road	Unsafe Speed	0	0
1162546	11/19/03	12:09	0	In Int.	Broadside	Other Motor Vehicle	East	Making Left Turn	South	Making Left Turn	Traffic Signals and Signs	0	0

**City of Garden Grove
Traffic Engineering Department**

Traffic Collision History Report

8/17/2015
Page 3

Location: Magnolia Street / Trask Avenue
Date Range Reported: 1/8/2001 - 12/31/2014
Total Number of Collisions: 108

Report No.	Date	Time	Dist.	Dir.	Type of Collision	Motor Veh. Involved With	Direct. of Travel 1	Movement Prec. Coll. 1	Direct. of Travel 2	Movement Prec. Coll. 2	PCF	Inj.	Kil
1210531	12/19/03	18:46	0	In Int.	Head-On	Bicycle	North	Making Right Turn	East	Traveling Wrong Way	Wrong Side of Road	1	0
1256513	1/17/04	06:50	125	South	Broadside	Other Motor Vehicle	North	Proceeding Straight	East	Making Left Turn	Traffic Signals and Signs	1	0
1365884	2/14/04	10:55	0	In Int.	Rear-End	Other Motor Vehicle	Not Stated	Proceeding Straight	South	Stopped in Road	Unsafe Speed	0	0
1366064	3/19/04	15:33	0	In Int.	Rear-End	Other Motor Vehicle	South	Proceeding Straight	South	Making Right Turn	Unsafe Speed	0	0
1452818	4/22/04	13:26	0	In Int.	Rear-End	Other Motor Vehicle	North	Proceeding Straight	North	Slowing/Stopping	Unsafe Speed	0	0
1522791	5/18/04	17:45	0	In Int.	Rear-End	Not Stated	North	Proceeding Straight	North	Stopped in Road	Unsafe Speed	1	0
1522840	6/5/04	10:44	0	In Int.	Rear-End	Other Motor Vehicle	North	Proceeding Straight	North	Stopped in Road	Unsafe Speed	2	0
1528207	6/17/04	10:41	0	In Int.	Rear-End	Other Motor Vehicle	North	Slowing/Stopping	North	Stopped in Road	Unsafe Speed	0	0
1618511	9/4/04	22:35	20	South	Rear-End	Other Motor Vehicle	North	Proceeding Straight	North	Stopped in Road	Driving Under Influence	0	0
1668383	9/9/04	15:07	0	In Int.	Sideswipe	Pedestrian	West	Making Right Turn	South	Proceeding Straight	Auto R/W Violation	1	0
1812404	9/26/04	16:09	0	In Int.	Broadside	Other Motor Vehicle	East	Proceeding Straight	North	Making Left Turn	Traffic Signals and Signs	4	0
1911654	10/30/04	12:09	107	North	Rear-End	Other Motor Vehicle	South	Proceeding Straight	South	Stopped in Road	Unsafe Speed	0	0
1758171	11/18/04	12:29	0	In Int.	Broadside	Other Motor Vehicle	South	Making Right Turn	West	Proceeding Straight	Traffic Signals and Signs	0	0
1808698	12/11/04	16:30	15	South	Rear-End	Other Motor Vehicle	Not Stated	Proceeding Straight	North	Stopped in Road	Unknown	0	0
1872843	1/14/05	15:45	105	South	Broadside	Other Motor Vehicle	East	Making Right Turn	South	Proceeding Straight	Auto R/W Violation	0	0

**City of Garden Grove
Traffic Engineering Department**

Traffic Collision History Report

8/17/2015
Page 4

Location: Magnolia Street / Trask Avenue
Date Range Reported: 1/8/2001 - 12/31/2014
Total Number of Collisions: 108

Report No.	Date	Time	Dist.	Dir.	Type of Collision	Motor Veh. Involved With	Direct. of Travel 1	Movement Prec. Coll. 1	Direct. of Travel 2	Movement Prec. Coll. 2	PCF	Inj.	Kil
2091474	5/23/05	18:40	0	In Int.	Sideswipe	Other Motor Vehicle	North	Changing Lanes	North	Proceeding Straight	Unsafe Lane Change	0	0
2091460	5/30/05	12:51	0	In Int.	Broadside	Bicycle	Not Stated	Making Right Turn	West	Proceeding Straight	Improper Turning	1	0
2242921	8/26/05	13:15	0	In Int.	Hit Object	Fixed Object	West	Making Left Turn			Improper Turning	0	0
2282279	9/28/05	19:00	144	South	Head-On	Other Motor Vehicle	South	Making Right Turn	West	Making Left Turn	Unknown	0	0
2278388	9/29/05	10:24	117	South	Rear-End	Other Motor Vehicle	North	Proceeding Straight	North	Proceeding Straight	Following Too Closely	0	0
2454598	12/22/05	21:16	150	South	Rear-End	Other Motor Vehicle	North	Proceeding Straight	North	Stopped in Road	Unsafe Speed	2	0
2686534	6/13/06	09:25	15	East	Broadside	Other Motor Vehicle	South	Making U Turn	West	Stopped in Road	Improper Turning	1	0
2735911	6/30/06	06:29	39	South	Rear-End	Other Motor Vehicle	North	Stopped in Road	North	Stopped in Road	Unknown	0	0
2971199	11/30/06	11:25	0	In Int.	Broadside	Other Motor Vehicle	East	Proceeding Straight	North	Proceeding Straight	Traffic Signals and Signs	1	0
3014776	12/14/06	10:48	135	West	Sideswipe	Other Motor Vehicle	East	Proceeding Straight	East	Proceeding Straight	Improper Turning	0	0
3014638	1/9/07	15:08	21	West	Rear-End	Other Motor Vehicle	West	Proceeding Straight	West	Proceeding Straight	Unknown	0	0
3057596	1/24/07	09:29	110	West	Hit Object	Other Motor Vehicle	West	Proceeding Straight			Wrong Side of Road	1	0
3064813	2/9/07	16:57	38	North	Rear-End	Other Motor Vehicle	South	Proceeding Straight	South	Stopped in Road	Unsafe Speed	0	0
3308629	7/6/07	16:56	46	East	Rear-End	Other Motor Vehicle	Not Stated	Proceeding Straight	West	Stopped in Road	Unsafe Speed	0	0
3301884	7/8/07	14:40	8	North	Rear-End	Other Motor Vehicle	South	Proceeding Straight	South	Slowing/Stopping	Unsafe Speed	2	0

**City of Garden Grove
Traffic Engineering Department**

Traffic Collision History Report

8/17/2015
Page 5

Location: Magnolia Street / Trask Avenue
Date Range Reported: 1/8/2001 - 12/31/2014
Total Number of Collisions: 108

Report No.	Date	Time	Dist.	Dir.	Type of Collision	Motor Veh. Involved With	Direct. of Travel 1	Movement Prec. Coll. 1	Direct. of Travel 2	Movement Prec. Coll. 2	PCF	Inj.	Kil
3303639	7/14/07	15:13	25	West	Not Stated	Other Motor Vehicle	East	Not Stated	East	Not Stated	Unsafe Speed	0	0
3301903	7/14/07	15:45	10	South	Rear-End	Other Motor Vehicle	North	Proceeding Straight	North	Stopped in Road	Unsafe Speed	0	0
3409166	7/15/07	06:00	20	South	Hit Object	Fixed Object	Not Stated	Making Right Turn	Not Stated	Not Stated	Improper Turning	0	0
3412582	10/1/07	10:24	27	South	Rear-End	Other Motor Vehicle	North	Proceeding Straight	North	Stopped in Road	Other Improper Driving	0	0
3420835	10/27/07	10:21	0	In Int.	Hit Object	Fixed Object	North	Making Right Turn	North	Stopped in Road	Improper Turning	0	0
3478459	11/19/07	15:23	6	East	Rear-End	Other Motor Vehicle	West	Proceeding Straight	West	Stopped in Road	Unsafe Speed	0	0
3566831	1/14/08	18:09	150	East	Rear-End	Other Motor Vehicle	West	Proceeding Straight	West	Slowing/Stopping	Other	0	0
3651660	3/15/08	22:34	35	East	Rear-End	Other Motor Vehicle	West	Proceeding Straight	West	Stopped in Road	Unsafe Speed	2	0
3711965	4/24/08	15:30	0	In Int.	Broadside	Other Motor Vehicle	South	Making Right Turn	West	Proceeding Straight	Auto R/W Violation	0	0
3787936	6/14/08	21:10	105	East	Rear-End	Other Motor Vehicle	East	Proceeding Straight	East	Stopped in Road	Unsafe Speed	0	0
3905721	7/13/08	10:17	31	North	Rear-End	Other Motor Vehicle	South	Proceeding Straight	South	Stopped in Road	Unsafe Speed	0	0
4012226	11/29/08	16:09	80	East	Hit Object	Animal	West	Proceeding Straight	West	Stopped in Road	Other Than Driver or Ped	0	0
4053854	12/28/08	08:56	0	In Int.	Broadside	Other Motor Vehicle	South	Proceeding Straight	East	Proceeding Straight	Traffic Signals and Signs	0	0
4131448	2/22/09	12:50	6	North	Other	Bicycle	East	Stopped in Road	South	Making Right Turn	Wrong Side of Road	0	0
4162633	3/16/09	09:10	50	North	Rear-End	Other Motor Vehicle	South	Changing Lanes	South	Stopped in Road	Improper Turning	0	0

**City of Garden Grove
Traffic Engineering Department**

Traffic Collision History Report

8/17/2015
Page 6

Location: Magnolia Street / Trask Avenue
Date Range Reported: 1/8/2001 - 12/31/2014
Total Number of Collisions: 108

Report No.	Date	Time	Dist.	Dir.	Type of Collision	Motor Veh. Involved With	Direct. of Travel 1	Movement Prec. Coll. 1	Direct. of Travel 2	Movement Prec. Coll. 2	PCF	Inj.	Kil
4203842	4/7/09	17:32	21	East	Broadside	Other Motor Vehicle	West	Proceeding Straight	North	Stopped in Road	Auto R/W Violation	3	0
4247523	5/13/09	09:12	0	In Int.	Sideswipe	Other Motor Vehicle	South	Making Left Turn	South	Making Left Turn	Improper Turning	1	0
4264743	5/28/09	10:42	6	East	Sideswipe	Other Motor Vehicle	West	Changing Lanes	West	Proceeding Straight	Improper Turning	1	0
4330298	7/21/09	17:31	35	South	Hit Object	Fixed Object	South	Making Left Turn			Improper Turning	1	0
4370240	8/21/09	12:20	138	North	Rear-End	Other Motor Vehicle	South	Stopped in Road	South	Proceeding Straight	Unsafe Speed	0	0
4482321	11/2/09	20:46	18	North	Rear-End	Other Motor Vehicle	South	Proceeding Straight	South	Stopped in Road	Driving Under Influence	0	0
4513346	12/17/09	07:45	0	In Int.	Rear-End	Other Motor Vehicle	South	Making Left Turn	South	Making Left Turn	Improper Turning	0	0
4658077	2/27/10	13:47	8	East	Sideswipe	Other Motor Vehicle	South	Proceeding Straight	West	Proceeding Straight	Driving Under Influence	1	0
4771231	7/3/10	19:52	6	South	Rear-End	Other Motor Vehicle	North	Proceeding Straight	North	Slowing/Stopping	Unsafe Speed	0	0
4816570	7/6/10	10:00	67	South	Rear-End	Other Motor Vehicle	North	Proceeding Straight	North	Slowing/Stopping	Unsafe Speed	0	0
4816422	7/8/10	11:15	42	South	Rear-End	Other Motor Vehicle	North	Slowing/Stopping	North	Stopped in Road	Unsafe Speed	0	0
4884738	9/12/10	12:26	67	North	Rear-End	Other Motor Vehicle	South	Proceeding Straight	South	Stopped in Road	Unsafe Speed	0	0
4965406	10/28/10	15:30	34	South	Rear-End	Not Stated	North	Proceeding Straight	North	Slowing/Stopping	Unsafe Speed	0	0
4988518	12/1/10	18:33	93	East	Rear-End	Other Motor Vehicle	West	Backing	West	Stopped in Road	Unsafe Starting or Backing	0	0
5020560	12/18/10	14:39	22	South	Not Stated	Other Motor Vehicle	Not Stated	Proceeding Straight	North	Stopped in Road	Unsafe Speed	0	0

**City of Garden Grove
Traffic Engineering Department**

Traffic Collision History Report

8/17/2015
Page 7

Location: Magnolia Street / Trask Avenue
Date Range Reported: 1/8/2001 - 12/31/2014
Total Number of Collisions: 108

Report No.	Date	Time	Dist.	Dir.	Type of Collision	Motor Veh. Involved With	Direct. of Travel 1	Movement Prec. Coll. 1	Direct. of Travel 2	Movement Prec. Coll. 2	PCF	Inj.	Kil
5028765	12/31/10	16:50	111	South	Sideswipe	Other Motor Vehicle	North	Changing Lanes	North	Proceeding Straight	Unsafe Lane Change	0	0
5054375	1/16/11	00:09	0	In Int.	Sideswipe	Other Motor Vehicle	West	Proceeding Straight	North	Proceeding Straight	Traffic Signals and Signs	0	0
5208531	6/6/11	18:17	22	North	Rear-End	Other Motor Vehicle	South	Slowing/Stopping	South	Stopped in Road	Unsafe Speed	0	0
5230273	7/12/11	16:30	25	South	Broadside	Other Motor Vehicle	North	Stopped in Road	North	Slowing/Stopping	Other	0	0
5322240	9/21/11	10:30	12	West	Rear-End	Other Motor Vehicle	East	Proceeding Straight	East	Making Right Turn	Unsafe Speed	0	0
5453231	12/16/11	22:15	0	In Int.	Broadside	Other Motor Vehicle	South	Making Left Turn	North	Proceeding Straight	Auto R/W Violation	0	0
5525379	3/7/12	17:30	40	East	Sideswipe	Other Motor Vehicle	West	Changing Lanes	West	Proceeding Straight	Unsafe Lane Change	0	0
5593732	4/10/12	19:29	0	In Int.	Broadside	Other Motor Vehicle	South	Proceeding Straight	West	Proceeding Straight	Traffic Signals and Signs	1	0
5607464	5/4/12	12:46	0	In Int.	Broadside	Parked Motor Vehicle	South	Making Left Turn	South	Making Left Turn	Unsafe Speed	0	0
5642216	5/31/12	17:17	0	In Int.	Head-On	Motor Vehicle on Other	East	Making Right Turn	North	Stopped in Road	Driving Under Influence	9	0
5737086	6/24/12	22:07	6	Not Stated	Sideswipe	Other Motor Vehicle	South	Making Right Turn	South	Stopped in Road	Unsafe Lane Change	0	0
5745778	7/29/12	09:25	10	West	Rear-End	Other Motor Vehicle	West	Proceeding Straight	West	Slowing/Stopping	Unsafe Speed	1	0
6190972	9/4/13	06:58	58	West	Sideswipe	Other Motor Vehicle	East	Changing Lanes	East	Proceeding Straight	Unsafe Lane Change	0	0
6214534	9/13/13	22:04	0	In Int.	Vehicle - Pedestrian	Pedestrian	North	Making Right Turn	North	Proceeding Straight	Ped R/W Violation	1	0
6247472	10/8/13	12:36	85	East	Rear-End	Other Motor Vehicle	West	Proceeding Straight	West	Stopped in Road	Unsafe Speed	0	0

**City of Garden Grove
Traffic Engineering Department
Traffic Collision History Report**

8/17/2015
Page 8

Location: Magnolia Street / Trask Avenue
Date Range Reported: 1/8/2001 - 12/31/2014
Total Number of Collisions: 108

Report No.	Date	Time	Dist.	Dir.	Type of Collision	Motor Veh. Involved With	Direct. of Travel 1	Movement Prec. Coll. 1	Direct. of Travel 2	Movement Prec. Coll. 2	PCF	Inj.	Kil
6440050	3/15/14	16:46	40	Not Stated	Rear-End	Other Motor Vehicle	West	Proceeding Straight	West	Making Right Turn	Unsafe Speed	0	0
6441924	3/20/14	17:02	87	East	Sideswipe	Bicycle	West	Making Right Turn	West	Proceeding Straight	Improper Turning	1	0
6638552	9/9/14	17:24	0	In Int.	Rear-End	Other Motor Vehicle	East	Proceeding Straight	East	Stopped in Road	Unsafe Speed	0	0

Total Number of Collisions: 108

Settings Used For Query

<u>Parameter</u>	<u>Setting</u>
Street Name	MAGNOLIA STREET
Cross Street	TRASK AVENUE
Starting Date	1/8/2001
Ending Date	12/31/2014
Intersection	Intersection Related

**City of Garden Grove
Traffic Engineering Department**

Traffic Collision History Report

8/17/2015
Page 1

**Location: Brookhurst Street / Westminster Avenue
Date Range Reported: 7/1/1996 - 12/31/2014
Total Number of Collisions: 312**

Report No.	Date	Time	Dist.	Dir.	Type of Collision	Motor Veh. Involved With	Direct. of Travel 1	Movement Prec. Coll. 1	Direct. of Travel 2	Movement Prec. Coll. 2	PCF	Inj.	Kil
	8/15/96	23:59	0	In Int.	Hit Object	Fixed Object	Not Stated	Other Unsafe Turning	West	Proceeding Straight	Unknown	0	0
	8/20/96	15:05	0	In Int.	Broadside	Other Motor Vehicle	West	Proceeding Straight	East	Making Left Turn	Other Hazardous Movement	1	0
	8/31/96	20:46	0	In Int.	Head-On	Other Motor Vehicle	South	Proceeding Straight	North	Making Left Turn	Unknown	0	0
	10/8/96	01:29	0	In Int.	Broadside	Other Motor Vehicle	East	Proceeding Straight	South	Proceeding Straight	Traffic Signals and Signs	0	0
	10/27/96	00:15	30	North	Rear-End	Other Motor Vehicle	South	Proceeding Straight	South	Stopped in Road	Driving Under Influence	2	0
	11/1/96	19:57	120	West	Rear-End	Other Motor Vehicle	East	Proceeding Straight	East	Stopped in Road	Unsafe Speed	1	0
	11/11/96	12:11	13	South	Other	Bicycle	South	Making Right Turn	East	Proceeding Straight	Improper Turning	1	0
	11/11/96	16:25	0	In Int.	Other	Bicycle	West	Proceeding Straight	North	Proceeding Straight	Unknown	1	0
	11/21/96	16:55	0	In Int.	Vehicle - Pedestrian	Pedestrian	East	Making Right Turn	North	Not Applicable -	Ped R/W Violation	1	0
	3/23/97	21:15	0	In Int.	Broadside	Other Motor Vehicle	East	Proceeding Straight	North	Making Left Turn	Traffic Signals and Signs	0	0
	4/6/97	16:00	0	In Int.	Rear-End	Other Motor Vehicle	South	Proceeding Straight	North	Stopped in Road	Following Too Closely	0	0
	4/22/97	15:37	26	North	Rear-End	Other Motor Vehicle	South	Changing Lanes	South	Proceeding Straight	Unsafe Lane Change	0	0
	4/25/97	14:30	82	North	Rear-End	Other Motor Vehicle	North	Proceeding Straight	North	Slowing/Stopping	Unsafe Speed	1	0
	5/4/97	00:38	0	In Int.	Broadside	Motor Vehicle on Other	West	Proceeding Straight	North	Proceeding Straight	Traffic Signals and Signs	1	0
	5/24/97	09:55	50	South	Rear-End	Other Motor Vehicle	South	Stopped in Road	South	Proceeding Straight	Unsafe Speed	0	0

**City of Garden Grove
Traffic Engineering Department
Traffic Collision History Report**

8/17/2015
Page 2

Location: Brookhurst Street / Westminster Avenue
Date Range Reported: 7/1/1996 - 12/31/2014
Total Number of Collisions: 312

Report No.	Date	Time	Dist.	Dir.	Type of Collision	Motor Veh. Involved With	Direct. of Travel 1	Movement Prec. Coll. 1	Direct. of Travel 2	Movement Prec. Coll. 2	PCF	Inj.	Kil
	6/2/97	18:53	0	In Int.	Other	Bicycle	South	Stopped in Road	West	Proceeding Straight	Unsafe Starting or Backing	1	0
	6/2/97	21:20	0	In Int.	Sideswipe	Other Motor Vehicle	East	Making Right Turn	East	Proceeding Straight	Improper Turning	0	0
	6/26/97	18:17	27	East	Rear-End	Other Motor Vehicle	East	Proceeding Straight	East	Stopped in Road	Unsafe Speed	0	0
	6/30/97	15:00	45	West	Rear-End	Other Motor Vehicle	East	Stopped in Road	East	Proceeding Straight	Unsafe Starting or Backing	0	0
	7/1/97	14:53	68	North	Rear-End	Other Motor Vehicle	South	Proceeding Straight	South	Stopped in Road	Unsafe Speed	0	0
	7/29/97	16:35	25	West	Rear-End	Other Motor Vehicle	East	Proceeding Straight	East	Proceeding Straight	Following Too Closely	0	0
	9/15/97	00:40	0	In Int.	Broadside	Other Motor Vehicle	South	Making Right Turn	South	Proceeding Straight	Driving Under Influence	1	0
	9/26/97	13:20	0	In Int.	Sideswipe	Other Motor Vehicle	North	Making Right Turn	East	Proceeding Straight	Improper Turning	0	0
	11/13/97	16:08	0	In Int.	Broadside	Other Motor Vehicle	West	Proceeding Straight	South	Proceeding Straight	Traffic Signals and Signs	2	0
	12/3/97	07:18	12	North	Vehicle - Pedestrian	Pedestrian	West	Not Applicable -	North	Making Right Turn	Pedestrian Violation	1	0
	12/5/97	13:08	45	East	Rear-End	Other Motor Vehicle	West	Changing Lanes	West	Stopped in Road	Unsafe Lane Change	0	0
	5/8/98	12:50	20	North	Rear-End	Other Motor Vehicle	South	Proceeding Straight	South	Stopped in Road	Unsafe Speed	0	0
	5/17/98	12:15	75	West	Other	Bicycle	West	Merging	West	Proceeding Straight	Unknown	1	0
	7/20/98	10:03	67	East	Sideswipe	Other Motor Vehicle	East	Making Left Turn	East	Making Right Turn	Improper Turning	1	0
	7/21/98	15:16	35	North	Broadside	Other Motor Vehicle	East	Changing Lanes	West	Stopped in Road	Improper Turning	0	0

**City of Garden Grove
Traffic Engineering Department**

Traffic Collision History Report

8/17/2015
Page 3

**Location: Brookhurst Street / Westminster Avenue
Date Range Reported: 7/1/1996 - 12/31/2014
Total Number of Collisions: 312**

Report No.	Date	Time	Dist.	Dir.	Type of Collision	Motor Veh. Involved With	Direct. of Travel 1	Movement Prec. Coll. 1	Direct. of Travel 2	Movement Prec. Coll. 2	PCF	Inj.	Kil
	8/12/98	11:21	0	In Int.	Hit Object	Fixed Object	South	Making Left Turn	West	Proceeding Straight	Improper Turning	0	0
	8/22/98	16:19	14	West	Hit Object	Fixed Object	South	Proceeding Straight			Driving Under Influence	0	0
	9/17/98	06:10	45	North	Rear-End	Other Motor Vehicle	South	Stopped in Road	South	Stopped in Road	Following Too Closely	0	0
	11/24/98	13:25	0	In Int.	Rear-End	Other Motor Vehicle	North	Proceeding Straight	North	Proceeding Straight	Unsafe Speed	2	0
	12/17/98	13:50	90	West	Rear-End	Other Motor Vehicle	East	Proceeding Straight	East	Stopped in Road	Unsafe Speed	0	0
	12/27/98	11:28	94	South	Rear-End	Other Motor Vehicle	North	Proceeding Straight	North	Slowing/Stopping	Following Too Closely	0	0
	2/15/99	17:35	0	In Int.	Broadside	Other Motor Vehicle	East	Making Left Turn	West	Proceeding Straight	Traffic Signals and Signs	0	0
	3/12/99	16:33	0	In Int.	Rear-End	Other Motor Vehicle	South	Proceeding Straight	South	Proceeding Straight	Unknown	0	0
	4/8/99	17:30	100	South	Rear-End	Other Motor Vehicle	North	Proceeding Straight	North	Slowing/Stopping	Unsafe Speed	0	0
	4/29/99	15:43	63	West	Broadside	Other Motor Vehicle	East	Entering Traffic	East	Proceeding Straight	Auto R/W Violation	0	0
	5/22/99	08:42	51	South	Rear-End	Other Motor Vehicle	North	Proceeding Straight	North	Proceeding Straight	Unsafe Speed	1	0
	6/20/99	11:05	100	East	Rear-End	Other Motor Vehicle	West	Proceeding Straight	West	Merging	Unknown	0	0
	9/6/99	11:52	44	North	Other	Other Motor Vehicle	South	Backing	North	Making Right Turn	Unsafe Starting or Backing	0	0
	9/10/99	01:45	0	In Int.	Broadside	Other Motor Vehicle	North	Making Left Turn	South	Proceeding Straight	Auto R/W Violation	0	0
	12/4/99	16:48	0	In Int.	Broadside	Other Motor Vehicle	West	Making Right Turn	North	Proceeding Straight	Auto R/W Violation	0	0

**City of Garden Grove
Traffic Engineering Department**

Traffic Collision History Report

8/17/2015
Page 4

Location: Brookhurst Street / Westminster Avenue
Date Range Reported: 7/1/1996 - 12/31/2014
Total Number of Collisions: 312

Report No.	Date	Time	Dist.	Dir.	Type of Collision	Motor Veh. Involved With	Direct. of Travel 1	Movement Prec. Coll. 1	Direct. of Travel 2	Movement Prec. Coll. 2	PCF	Inj.	Kil
	1/10/00	06:15	0	In Int.	Sideswipe	Other Motor Vehicle	North	Changing Lanes	North	Proceeding Straight	Other Improper Driving	1	0
	1/24/00	21:48	15	Not Stated	Rear-End	Other Motor Vehicle	South	Proceeding Straight	South	Stopped in Road	Driving Under Influence	0	0
	1/30/00	23:02	28	South	Sideswipe	Other Motor Vehicle	North	Other Unsafe Turning	North	Stopped in Road	Improper Turning	0	0
	2/26/00	21:07	75	North	Rear-End	Other Motor Vehicle	South	Proceeding Straight	South	Stopped in Road	Driving Under Influence	1	0
	2/27/00	14:15	0	In Int.	Rear-End	Other Motor Vehicle	West	Slowing/Stopping	West	Stopped in Road	Unsafe Speed	0	0
	3/7/00	10:53	0	In Int.	Rear-End	Other Motor Vehicle	South	Slowing/Stopping	South	Slowing/Stopping	Unsafe Speed	1	0
	3/25/00	00:22	0	In Int.	Broadside	Other Motor Vehicle	North	Making Left Turn	West	Proceeding Straight	Auto R/W Violation	1	0
	4/15/00	16:06	0	In Int.	Rear-End	Other Motor Vehicle	South	Proceeding Straight	South	Stopped in Road	Unsafe Speed	2	0
	4/20/00	06:05	0	In Int.	Other	Bicycle	East	Proceeding Straight	South	Making Right Turn	Wrong Side of Road	1	0
	5/3/00	18:18	41	South	Rear-End	Other Motor Vehicle	North	Proceeding Straight	North	Proceeding Straight	Unknown	0	0
	5/14/00	09:38	6	North	Broadside	Other Motor Vehicle	North	Making Right Turn	North	Making Left Turn	Auto R/W Violation	0	0
	5/20/00	19:00	0	In Int.	Rear-End	Other Motor Vehicle	South	Proceeding Straight	South	Stopped in Road	Unsafe Speed	2	0
	6/1/00	14:21	30	East	Sideswipe	Other Motor Vehicle	East	Other Unsafe Turning	East	Proceeding Straight	Improper Turning	0	0
	6/2/00	13:30	24	East	Broadside	Other Motor Vehicle	East	Making Right Turn	East	Making U Turn	Auto R/W Violation	0	0
	6/17/00	04:33	22	East	Hit Object	Fixed Object	East	Proceeding Straight	East	Proceeding Straight	Improper Turning	0	0

**City of Garden Grove
Traffic Engineering Department**

Traffic Collision History Report

8/17/2015
Page 5

Location: Brookhurst Street / Westminster Avenue
Date Range Reported: 7/1/1996 - 12/31/2014
Total Number of Collisions: 312

Report No.	Date	Time	Dist.	Dir.	Type of Collision	Motor Veh. Involved With	Direct. of Travel 1	Movement Prec. Coll. 1	Direct. of Travel 2	Movement Prec. Coll. 2	PCF	Inj.	Kil
	6/20/00	14:35	0	In Int.	Vehicle - Pedestrian	Pedestrian	South	Making Right Turn	West	Not Applicable -	Ped R/W Violation	1	0
	7/5/00	00:50	0	In Int.	Broadside	Other Motor Vehicle	North	Making Left Turn	West	Proceeding Straight	Auto R/W Violation	0	0
	7/26/00	18:00	0	In Int.	Sideswipe	Other Motor Vehicle	South	Proceeding Straight	East	Making Left Turn	Improper Turning	0	0
	8/1/00	16:20	24	East	Rear-End	Other Motor Vehicle	South	Slowing/Stopping	South	Stopped in Road	Unsafe Speed	1	0
	1/2/01	17:27	0	In Int.	Vehicle - Pedestrian	Pedestrian	East	Making Right Turn	North	Not Applicable -	Ped R/W Violation	1	0
	1/28/01	11:51	0	In Int.	Rear-End	Other Motor Vehicle	North	Slowing/Stopping	North	Proceeding Straight	Following Too Closely	1	0
	2/8/01	10:57	116	East	Rear-End	Other Motor Vehicle	East	Changing Lanes	East	Proceeding Straight	Unsafe Lane Change	0	0
	4/1/01	22:11	0	In Int.	Broadside	Other Motor Vehicle	South	Proceeding Straight	West	Proceeding Straight	Traffic Signals and Signs	0	0
	4/21/01	05:46	0	In Int.	Broadside	Other Motor Vehicle	West	Proceeding Straight	North	Making Left Turn	Traffic Signals and Signs	2	0
	6/1/01	18:35	0	In Int.	Rear-End	Other Motor Vehicle	South	Slowing/Stopping	South	Proceeding Straight	Following Too Closely	0	0
	6/24/01	13:38	0	In Int.	Rear-End	Other Motor Vehicle	South	Proceeding Straight	South	Stopped in Road	Unsafe Speed	0	0
	6/25/01	08:52	0	In Int.	Rear-End	Other Motor Vehicle	North	Slowing/Stopping	North	Slowing/Stopping	Unsafe Speed	1	0
	6/25/01	15:40	67	West	Hit Object	Fixed Object	East	Ran Off Road			Driving Under Influence	0	0
	7/7/01	07:37	28	West	Rear-End	Other Motor Vehicle	North	Proceeding Straight	North	Slowing/Stopping	Unsafe Speed	0	0
	7/13/01	19:08	37	South	Rear-End	Other Motor Vehicle	North	Proceeding Straight	North	Proceeding Straight	Unsafe Speed	0	0

**City of Garden Grove
Traffic Engineering Department**

Traffic Collision History Report

8/17/2015
Page 6

**Location: Brookhurst Street / Westminster Avenue
Date Range Reported: 7/1/1996 - 12/31/2014
Total Number of Collisions: 312**

Report No.	Date	Time	Dist.	Dir.	Type of Collision	Motor Veh. Involved With	Direct. of Travel 1	Movement Prec. Coll. 1	Direct. of Travel 2	Movement Prec. Coll. 2	PCF	Inj.	Kil
	7/15/01	22:52	45	East	Rear-End	Other Motor Vehicle	West	Proceeding Straight	West	Stopped in Road	Unsafe Speed	1	0
	7/19/01	23:55	72	East	Hit Object	Fixed Object	East	Making Right Turn			Improper Turning	0	0
	7/30/01	16:19	30	East	Rear-End	Other Motor Vehicle	West	Proceeding Straight	West	Stopped in Road	Unsafe Speed	0	0
	9/2/01	10:29	3	North	Other	Bicycle	North	Making Right Turn	West	Proceeding Straight	Improper Turning	1	0
	9/23/01	22:20	60	East	Sideswipe	Other Motor Vehicle	East	Changing Lanes	East	Proceeding Straight	Improper Turning	0	0
	10/20/01	01:58	0	In Int.	Broadside	Other Motor Vehicle	North	Making Left Turn	West	Proceeding Straight	Auto R/W Violation	0	0
	10/25/01	06:33	114	South	Broadside	Other Motor Vehicle	East	Making Right Turn	North	Proceeding Straight	Improper Turning	0	0
	11/19/01	16:20	48	East	Rear-End	Other Motor Vehicle	East	Proceeding Straight	East	Making Right Turn	Following Too Closely	0	0
	11/24/01	19:38	120	North	Broadside	Other Motor Vehicle	North	Making Left Turn	East	Making Left Turn	Improper Turning	0	0
	11/26/01	18:40	10	North	Rear-End	Other Motor Vehicle	South	Proceeding Straight	South	Slowing/Stopping	Unsafe Speed	1	0
0091680	12/1/01	09:47	0	In Int.	Rear-End	Other Motor Vehicle	North	Proceeding Straight	North	Proceeding Straight	Unsafe Speed	2	0
	1/14/02	03:16	114	West	Sideswipe	Other Motor Vehicle	East	Changing Lanes	East	Proceeding Straight	Unsafe Lane Change	0	0
0094073	1/21/02	14:24	15	West	Not Stated	Other Motor Vehicle	East	Proceeding Straight	North	Making Right Turn	Unsafe Speed	1	0
0094062	1/22/02	15:51	24	North	Rear-End	Other Motor Vehicle	South	Proceeding Straight	South	Stopped in Road	Unsafe Speed	0	0
0094315	1/28/02	03:55	0	In Int.	Rear-End	Other Motor Vehicle	East	Proceeding Straight	East	Proceeding Straight	Unknown	2	0

**City of Garden Grove
Traffic Engineering Department**

Traffic Collision History Report

8/17/2015
Page 7

Location: Brookhurst Street / Westminster Avenue
Date Range Reported: 7/1/1996 - 12/31/2014
Total Number of Collisions: 312

Report No.	Date	Time	Dist.	Dir.	Type of Collision	Motor Veh. Involved With	Direct. of Travel 1	Movement Prec. Coll. 1	Direct. of Travel 2	Movement Prec. Coll. 2	PCF	Inj.	Kil
0094057	1/29/02	20:19	25	North	Rear-End	Other Motor Vehicle	South	Not Stated	South	Not Stated	Unsafe Starting or Backing	0	0
0146135	3/15/02	21:18	0	In Int.	Head-On	Other Motor Vehicle	West	Making Left Turn	East	Proceeding Straight	Driving Under Influence	1	0
0180565	4/12/02	15:22	25	West	Broadside	Other Motor Vehicle	North	Making Left Turn	East	Proceeding Straight	Auto R/W Violation	0	0
0269436	4/19/02	07:00	0	In Int.	Broadside	Other Motor Vehicle	South	Making Left Turn	North	Proceeding Straight	Auto R/W Violation	2	0
0180553	4/27/02	12:31	133	East	Rear-End	Other Motor Vehicle	East	Proceeding Straight	East	Stopped in Road	Unsafe Speed	0	0
0269283	5/6/02	19:15	84	South	Other	Other Motor Vehicle	South	Proceeding Straight	North	Stopped in Road	Unsafe Speed	0	0
0266490	5/13/02	06:39	4	North	Rear-End	Other Motor Vehicle	South	Proceeding Straight	South	Stopped in Road	Unsafe Speed	1	0
0266492	5/17/02	18:34	27	South	Rear-End	Other Motor Vehicle	North	Proceeding Straight	North	Stopped in Road	Driving Under Influence	1	0
0266459	5/21/02	18:13	0	In Int.	Rear-End	Other Motor Vehicle	South	Proceeding Straight	South	Stopped in Road	Unsafe Speed	0	0
0266465	5/22/02	11:52	0	In Int.	Rear-End	Other Motor Vehicle	North	Proceeding Straight	North	Stopped in Road	Unsafe Speed	1	0
0272437	6/2/02	10:28	22	West	Rear-End	Other Motor Vehicle	North	Proceeding Straight	North	Stopped in Road	Unsafe Speed	0	0
0344793	6/25/02	09:30	36	West	Rear-End	Other Motor Vehicle	East	Proceeding Straight	East	Stopped in Road	Unsafe Speed	0	0
0344172	7/20/02	13:23	0	In Int.	Vehicle - Pedestrian	Pedestrian	West	Making U Turn	South	Not Stated	Unknown	1	0
0482831	7/29/02	09:43	0	In Int.	Rear-End	Other Motor Vehicle	North	Proceeding Straight	North	Stopped in Road	Unsafe Speed	2	0
0344606	8/2/02	19:13	0	In Int.	Rear-End	Other Motor Vehicle	South	Proceeding Straight	South	Proceeding Straight	Following Too Closely	0	0

**City of Garden Grove
Traffic Engineering Department**

Traffic Collision History Report

Location: Brookhurst Street / Westminster Avenue
Date Range Reported: 7/1/1996 - 12/31/2014
Total Number of Collisions: 312

Report No.	Date	Time	Dist.	Dir.	Type of Collision	Motor Veh. Involved With	Direct. of Travel 1	Movement Prec. Coll. 1	Direct. of Travel 2	Movement Prec. Coll. 2	PCF	Inj.	Kil
0422103	8/18/02	17:17	0	In Int.	Rear-End	Other Motor Vehicle	East	Proceeding Straight	East	Stopped in Road	Unsafe Speed	1	0
0421582	8/25/02	21:51	98	West	Rear-End	Other Motor Vehicle	East	Proceeding Straight	East	Stopped in Road	Following Too Closely	1	0
0421563	9/5/02		0	In Int.	Sideswipe	Other Motor Vehicle	South	Changing Lanes	South	Proceeding Straight	Unsafe Lane Change	0	0
0482805	9/25/02	16:51	30	West	Broadside	Other Motor Vehicle	East	Changing Lanes	East	Proceeding Straight	Improper Turning	1	0
0269460	9/29/02	10:21	0	In Int.	Rear-End	Other Motor Vehicle	South	Proceeding Straight	South	Stopped in Road	Unsafe Speed	1	0
0482865	9/29/02	17:25	0	In Int.	Rear-End	Other Motor Vehicle	North	Proceeding Straight	North	Stopped in Road	Unsafe Speed	0	0
0539224	11/7/02	17:45	30	East	Sideswipe	Other Motor Vehicle	West	Changing Lanes	West	Proceeding Straight	Other	0	0
0539215	11/10/02	18:50	39	East	Rear-End	Other Motor Vehicle	West	Changing Lanes	West	Stopped in Road	Unsafe Lane Change	0	0
0539176	11/20/02	16:10	37	East	Rear-End	Other Motor Vehicle	North	Proceeding Straight	North	Proceeding Straight	Unsafe Speed	1	0
0609352	12/28/02	11:22	0	In Int.	Rear-End	Other Motor Vehicle	East	Making U Turn	East	Making U Turn	Other	0	0
0610899	1/7/03	17:44	117	East	Broadside	Other Motor Vehicle	South	Making Right Turn	West	Proceeding Straight	Auto R/W Violation	1	0
0668708	1/14/03	14:48	0	In Int.	Vehicle - Pedestrian	Pedestrian	Not Stated	Making Right Turn	North	Proceeding Straight	Ped RW Violation	1	0
0668703	1/25/03	15:26	63	East	Sideswipe	Other Motor Vehicle	East	Changing Lanes	East	Proceeding Straight	Other	0	0
0668962	1/25/03	15:26	67	East	Sideswipe	Other Motor Vehicle	East	Proceeding Straight	West	Stopped in Road	Improper Turning	2	0
0668700	1/26/03	07:55	0	In Int.	Rear-End	Other Motor Vehicle	North	Changing Lanes	North	Slowing/Stopping	Unsafe Speed	0	0

**City of Garden Grove
Traffic Engineering Department**

Traffic Collision History Report

Location: Brookhurst Street / Westminster Avenue
Date Range Reported: 7/1/1996 - 12/31/2014
Total Number of Collisions: 312

Report No.	Date	Time	Dist.	Dir.	Type of Collision	Motor Veh. Involved With	Direct. of Travel 1	Movement Prec. Coll. 1	Direct. of Travel 2	Movement Prec. Coll. 2	PCF	Inj.	Kil
0668676	1/31/03	21:53	57	South	Rear-End	Other Motor Vehicle	North	Proceeding Straight	North	Stopped in Road	Unsafe Speed	2	0
0705104	2/19/03	20:19	0	In Int.	Rear-End	Other Motor Vehicle	North	Proceeding Straight	North	Stopped in Road	Unsafe Speed	0	0
0705008	3/14/03	07:33	45	South	Rear-End	Other Motor Vehicle	North	Proceeding Straight	Not Stated	Proceeding Straight	Unsafe Speed	0	0
0750826	3/16/03	03:44	10	South	Broadside	Other Motor Vehicle	South	Making Right Turn	West	Proceeding Straight	Auto R/W Violation	1	0
0840500	5/11/03	01:05	0	In Int.	Hit Object	Fixed Object	East	Proceeding Straight	East	Driving Under Influence	Unsafe Speed	0	0
0809029	5/11/03	14:17	0	In Int.	Broadside	Other Motor Vehicle	South	Making Left Turn	East	Proceeding Straight	Auto R/W Violation	2	0
0867038	5/24/03	18:12	130	East	Rear-End	Other Motor Vehicle	West	Proceeding Straight	West	Stopped in Road	Unsafe Speed	1	0
0867084	6/2/03	19:00	37	North	Rear-End	Other Motor Vehicle	South	Proceeding Straight	South	Stopped in Road	Unsafe Speed	1	0
0867108	6/3/03	20:24	130	North	Other	Bicycle	North	Proceeding Straight	South	Making Right Turn	Wrong Side of Road	1	0
0867066	6/18/03	06:30	0	In Int.	Vehicle - Pedestrian	Pedestrian	East	Making Right Turn	North	Proceeding Straight	Traffic Signals and Signs	1	0
0975794	8/1/03	12:17	6	East	Head-On	Pedestrian	South	Making Right Turn	East	Proceeding Straight	Ped R/W Violation	1	0
0975848	8/1/03	23:10	75	East	Sideswipe	Other Motor Vehicle	East	Changing Lanes	East	Proceeding Straight	Unsafe Lane Change	3	0
0999261	8/28/03	16:58	100	West	Broadside	Bicycle	West	Proceeding Straight	South	Entering Traffic	Auto R/W Violation	1	0
1060349	9/20/03	14:10	61	North	Rear-End	Other Motor Vehicle	South	Proceeding Straight	South	Stopped in Road	Unsafe Speed	0	0
1060356	9/30/03	13:06	75	North	Rear-End	Other Motor Vehicle	North	Stopped in Road	North	Slowing/Stopping	Unsafe Speed	1	0

**City of Garden Grove
Traffic Engineering Department**

Traffic Collision History Report

8/17/2015
Page 10

Location: Brookhurst Street / Westminster Avenue
Date Range Reported: 7/1/1996 - 12/31/2014
Total Number of Collisions: 312

Report No.	Date	Time	Dist.	Dir.	Type of Collision	Motor Veh. Involved With	Direct. of Travel 1	Movement Prec. Coll. 1	Direct. of Travel 2	Movement Prec. Coll. 2	PCF	Inj.	Kil
1069058	10/14/03	15:45	150	South	Sideswipe	Other Motor Vehicle	West	Changing Lanes	North	Stopped in Road	Unsafe Lane Change	0	0
1162559	11/25/03	14:00	0	In Int.	Rear-End	Other Motor Vehicle	North	Proceeding Straight	North	Proceeding Straight	Unsafe Speed	0	0
1210493	12/8/03	15:40	56	North	Rear-End	Other Motor Vehicle	South	Proceeding Straight	South	Stopped in Road	Unsafe Speed	0	0
1334496	2/7/04	00:43	100	North	Sideswipe	Other Motor Vehicle	South	Proceeding Straight	South	Changing Lanes	Driving Under Influence	0	0
1366091	3/9/04	20:07	0	In Int.	Broadside	Bicycle	West	Proceeding Straight	South	Making Right Turn	Auto R/W Violation	1	0
1366059	3/14/04	17:34	20	North	Rear-End	Other Motor Vehicle	South	Proceeding Straight	South	Slowing/Stopping	Unsafe Speed	1	0
1366049	3/31/04	14:26	125	West	Sideswipe	Other Motor Vehicle	East	Making Right Turn	East	Stopped in Road	Improper Turning	0	0
1400860	4/16/04	14:14	23	West	Sideswipe	Other Motor Vehicle	West	Making Right Turn	West	Slowing/Stopping	Auto R/W Violation	0	0
1522728	4/28/04	14:23	0	In Int.	Sideswipe	Other Motor Vehicle	East	Proceeding Straight	East	Making Right Turn	Unsafe Speed	0	0
1527816	6/29/04	16:27	0	In Int.	Broadside	Other Motor Vehicle	South	Making Left Turn	East	Proceeding Straight	Improper Turning	1	0
1583327	7/24/04	20:40	0	In Int.	Vehicle - Pedestrian	Pedestrian	South	Proceeding Straight	East	Not Stated	Ped R/W Violation	1	0
1583316	7/27/04	18:21	0	In Int.	Broadside	Other Motor Vehicle	North	Making Right Turn	East	Proceeding Straight	Auto R/W Violation	0	0
1753439	8/8/04	18:16	36	South	Rear-End	Other Motor Vehicle	North	Slowing/Stopping	North	Stopped in Road	Following Too Closely	0	0
1618548	8/14/04	16:50	0	In Int.	Sideswipe	Other Motor Vehicle	South	Making Right Turn	South	Proceeding Straight	Improper Turning	0	0
1668378	9/5/04	23:06	27	East	Broadside	Other Motor Vehicle	South	Proceeding Straight	West	Parked	Other Improper Driving	0	0

**City of Garden Grove
Traffic Engineering Department
Traffic Collision History Report**

8/17/2015
Page 11

Location: Brookhurst Street / Westminster Avenue
Date Range Reported: 7/1/1996 - 12/31/2014
Total Number of Collisions: 312

Report No.	Date	Time	Dist.	Dir.	Type of Collision	Motor Veh. Involved With	Direct. of Travel 1	Movement Prec. Coll. 1	Direct. of Travel 2	Movement Prec. Coll. 2	PCF	Inj.	Kil
1668480	9/8/04	19:30	32	South	Rear-End	Other Motor Vehicle	North	Proceeding Straight	North	Stopped in Road	Other	2	0
1668440	9/10/04	08:11	98	West	Rear-End	Other Motor Vehicle	East	Proceeding Straight	East	Stopped in Road	Unsafe Starting or Backing	0	0
1668546	9/19/04	02:33	49	South	Rear-End	Other Motor Vehicle	North	Proceeding Straight	North	Stopped in Road	Driving Under Influence	0	0
1668489	9/22/04	10:10	50	West	Sideswipe	Other Motor Vehicle	East	Changing Lanes	East	Proceeding Straight	Unsafe Lane Change	0	0
1668626	9/29/04	16:50	18	East	Rear-End	Other Motor Vehicle	West	Stopped in Road	West	Proceeding Straight	Unsafe Speed	0	0
1668578	10/6/04	09:34	57	South	Rear-End	Other Motor Vehicle	South	Proceeding Straight	South	Stopped in Road	Improper Turning	2	0
1757911	11/3/04	15:44	0	In Int.	Rear-End	Other Motor Vehicle	East	Proceeding Straight	East	Slowing/Stopping	Unsafe Speed	0	0
1757899	11/6/04	11:50	0	In Int.	Rear-End	Other Motor Vehicle	East	Proceeding Straight	East	Stopped in Road	Unsafe Speed	0	0
1757876	11/12/04	00:27	9	South	Hit Object	Fixed Object	South	Making Left Turn			Driving Under Influence	0	0
1781945	12/1/04	16:55	0	In Int.	Rear-End	Other Motor Vehicle	South	Proceeding Straight	South	Proceeding Straight	Unsafe Speed	1	0
1850127	12/4/04	20:55	0	In Int.	Hit Object	Fixed Object	East	Other Unsafe Turning			Driving Under Influence	0	0
1848747	1/31/05	15:48	30	North	Rear-End	Other Motor Vehicle	South	Proceeding Straight	South	Stopped in Road	Unsafe Speed	0	0
1872873	2/7/05	13:16	0	In Int.	Head-On	Bicycle	North	Making Right Turn	West	Stopped in Road	Improper Turning	1	0
1848792	2/10/05	15:18	0	In Int.	Other	Non-Collision	North	Making Left Turn	South	Proceeding Straight	Auto R/W Violation	1	0
1968364	3/12/05	22:24	0	In Int.	Head-On	Other Motor Vehicle	West	Making Right Turn	West	Making Left Turn	Other	0	0

**City of Garden Grove
Traffic Engineering Department
Traffic Collision History Report**

8/17/2015
Page 12

**Location: Brookhurst Street / Westminster Avenue
Date Range Reported: 7/1/1996 - 12/31/2014
Total Number of Collisions: 312**

Report No.	Date	Time	Dist.	Dir.	Type of Collision	Motor Veh. Involved With	Direct. of Travel 1	Movement Prec. Coll. 1	Direct. of Travel 2	Movement Prec. Coll. 2	PCF	Inj.	Kil
2088673	5/4/05	21:00	137	West	Sideswipe	Other Motor Vehicle	West	Proceeding Straight	West	Proceeding Straight	Unsafe Lane Change	0	0
2091475	5/24/05	13:27	45	South	Rear-End	Other Motor Vehicle	North	Proceeding Straight	North	Stopped in Road	Unsafe Speed	1	0
2166769	7/24/05	16:29	27	West	Rear-End	Other Motor Vehicle	East	Proceeding Straight	East	Stopped in Road	Unsafe Speed	0	0
2243325	8/16/05	19:37	20	North	Rear-End	Other Motor Vehicle	North	Making Right Turn	North	Making Right Turn	Unsafe Speed	1	0
2242624	9/2/05	16:45	25	North	Sideswipe	Other Motor Vehicle	North	Proceeding Straight	North	Proceeding Straight	Other	0	0
2316704	10/14/05	02:17	0	In Int.	Hit Object	Fixed Object	East	Making U Turn			Driving Under Influence	1	0
2296468	10/15/05	02:43	15	South	Rear-End	Other Motor Vehicle	North	Stopped in Road	North	Stopped in Road	Following Too Closely	0	0
2316781	10/31/05	18:46	35	West	Sideswipe	Other Motor Vehicle	West	Making Left Turn	West	Making Left Turn	Improper Turning	0	0
2337792	11/17/05	20:50	15	West	Other	Other Motor Vehicle	East	Backing	East	Stopped in Road	Unknown	1	0
2337779	11/21/05	10:12	0	In Int.	Sideswipe	Other Motor Vehicle	South	Making Left Turn	West	Stopped in Road	Other	0	0
2374073	11/23/05	19:09	18	East	Hit Object	Fixed Object	East	Proceeding Straight			Improper Turning	0	0
2454583	12/12/05	21:40	36	West	Rear-End	Other Motor Vehicle	East	Proceeding Straight	East	Stopped in Road	Other	0	0
2421071	1/6/06	08:48	10	South	Rear-End	Other Motor Vehicle	South	Slowing/Stopping	South	Stopped in Road	Unsafe Speed	0	0
2421059	1/6/06	16:21	5	East	Broadside	Other Motor Vehicle	East	Traveling Wrong Way	South	Proceeding Straight	Wrong Side of Road	1	0
2454324	1/12/06	09:54	9	East	Rear-End	Other Motor Vehicle	West	Proceeding Straight	West	Slowing/Stopping	Unsafe Speed	0	0

**City of Garden Grove
Traffic Engineering Department
Traffic Collision History Report**

8/17/2015
Page 13

Location: Brookhurst Street / Westminster Avenue
Date Range Reported: 7/1/1996 - 12/31/2014
Total Number of Collisions: 312

Report No.	Date	Time	Dist.	Dir.	Type of Collision	Motor Veh. Involved With	Direct. of Travel 1	Movement Prec. Coll. 1	Direct. of Travel 2	Movement Prec. Coll. 2	PCF	Inj.	Kil
2484706	1/27/06	00:23	20	East	Hit Object	Fixed Object	East	Making Left Turn			Driving Under Influence	0	0
2535964	3/10/06	18:18	93	North	Rear-End	Not Stated	South	Proceeding Straight	South	Stopped in Road	Unsafe Speed	1	0
2588736	3/29/06	14:02	134	South	Sideswipe	Other Motor Vehicle	West	Making Right Turn	North	Proceeding Straight	Improper Turning	0	0
2588786	4/2/06	00:42	0	In Int.	Sideswipe	Other Motor Vehicle	West	Proceeding Straight	West	Proceeding Straight	Driving Under Influence	0	0
2636366	5/12/06	14:54	0	In Int.	Rear-End	Not Stated	East	Proceeding Straight	East	Stopped in Road	Following Too Closely	0	0
2636398	5/13/06	20:40	0	In Int.	Head-On	Other Motor Vehicle	South	Making Left Turn	East	Proceeding Straight	Driving Under Influence	2	0
2686263	5/26/06	17:49	115	West	Rear-End	Other Motor Vehicle	Not Stated	Proceeding Straight	East	Stopped in Road	Unsafe Speed	1	0
2686298	5/28/06	17:49	45	South	Not Stated	Not Stated	North	Proceeding Straight	East		Unsafe Lane Change	1	0
2735903	6/29/06	13:54	85	East	Sideswipe	Other Motor Vehicle	East	Changing Lanes	East	Proceeding Straight	Improper Turning	0	0
2735853	7/7/06	23:35	0	In Int.	Rear-End	Other Motor Vehicle	South	Proceeding Straight	South	Proceeding Straight	Driving Under Influence	0	0
2735937	7/10/06	16:15	0	In Int.	Sideswipe	Other Motor Vehicle	West	Making Left Turn	West	Making Left Turn	Unknown	0	0
2777058	8/19/06	12:40	0	In Int.	Sideswipe	Other Motor Vehicle	East	Making Left Turn	East	Making Left Turn	Improper Turning	0	0
2777062	8/19/06	16:40	72	South	Rear-End	Other Motor Vehicle	North	Proceeding Straight	North	Stopped in Road	Unsafe Speed	0	0
2815905	9/14/06	15:49	0	In Int.	Rear-End	Other Motor Vehicle	West	Proceeding Straight	West	Slowing/Stopping	Unsafe Speed	2	0
2885800	10/29/06	03:05	75	South	Hit Object	Fixed Object	South	Proceeding Straight			Driving Under Influence	0	0

**City of Garden Grove
Traffic Engineering Department**

Traffic Collision History Report

8/17/2015
Page 14

**Location: Brookhurst Street / Westminster Avenue
Date Range Reported: 7/1/1996 - 12/31/2014
Total Number of Collisions: 312**

Report No.	Date	Time	Dist.	Dir.	Type of Collision	Motor Veh. Involved With	Direct. of Travel 1	Movement Prec. Coll. 1	Direct. of Travel 2	Movement Prec. Coll. 2	PCF	Inj.	Kil
2914493	11/20/06	17:27	30	South	Rear-End	Other Motor Vehicle	North	Proceeding Straight	North	Slowing/Stopping	Unsafe Speed	0	0
2964659	12/8/06	19:25	58	North	Rear-End	Other Motor Vehicle	Not Stated	Proceeding Straight	South	Stopped in Road	Other	0	0
2965211	12/18/06	16:53	86	West	Rear-End	Other Motor Vehicle	East	Proceeding Straight	East	Proceeding Straight	Unsafe Speed	0	0
3089731	1/27/07	17:55	0	In Int.	Broadside	Other Motor Vehicle	North	Making Right Turn	East	Proceeding Straight	Driving Under Influence	0	0
3064851	2/11/07	11:27	100	East	Hit Object	Pedestrian	West	Making Left Turn	Not Stated	Other	Traffic Signals and Signs	1	0
3074638	2/26/07	09:28	70	South	Hit Object	Fixed Object	East	Making Right Turn	East	Proceeding Straight	Improper Turning	0	0
3120384	3/20/07	21:45	0	In Int.	Broadside	Other Motor Vehicle	North	Proceeding Straight	East	Proceeding Straight	Traffic Signals and Signs	0	0
3120335	3/26/07	15:50	0	In Int.	Vehicle - Pedestrian	Pedestrian	West	Making Right Turn	South	Entering Traffic	Ped RW Violation	1	0
3221540	4/14/07	01:51	74	South	Head-On	Fixed Object	South	Making Left Turn	South	Proceeding Straight	Unsafe Speed	0	0
3218118	4/17/07	12:42	12	South	Rear-End	Other Motor Vehicle	North	Proceeding Straight	North	Stopped in Road	Unsafe Speed	0	0
3221659	5/3/07	13:55	14	North	Rear-End	Other Motor Vehicle	South	Proceeding Straight	Not Stated	Stopped in Road	Other	0	0
3216823	5/28/07	13:07	127	North	Rear-End	Other Motor Vehicle	South	Proceeding Straight	South	Stopped in Road	Unsafe Speed	0	0
3300069	6/15/07	17:28	103	North	Sideswipe	Other Motor Vehicle	Not Stated	Changing Lanes	South	Proceeding Straight	Improper Turning	1	0
3329168	8/5/07	22:33	0	In Int.	Rear-End	Other Motor Vehicle	East	Proceeding Straight	South	Proceeding Straight	Unsafe Lane Change	0	0
3329140	8/6/07	17:43	55	West	Rear-End	Other Motor Vehicle	West	Making Right Turn	West	Proceeding Straight	Auto R/W Violation	1	0

**City of Garden Grove
Traffic Engineering Department**

Traffic Collision History Report

8/17/2015
Page 15

Location: Brookhurst Street / Westminster Avenue
Date Range Reported: 7/1/1996 - 12/31/2014
Total Number of Collisions: 312

Report No.	Date	Time	Dist. Dir.	Type of Collision	Motor Veh. Involved With	Direct. of Travel 1	Movement Prec. Coll. 1	Direct. of Travel 2	Movement Prec. Coll. 2	PCF	Inj.	Kil
3333049	8/23/07	12:44	0 In Int.	Not Stated	Other Motor Vehicle	North	Proceeding Straight	North	Stopped in Road	Unsafe Speed	0	0
3412621	10/11/07	17:25	20 South	Sideswipe	Other Motor Vehicle	South	Making Left Turn	South	Proceeding Straight	Unsafe Lane Change	0	0
3465935	10/20/07	01:50	11 North	Broadside	Other Motor Vehicle	North	Proceeding Straight	North	Making U Turn	Traffic Signals and Signs	2	0
3469843	10/30/07	19:55	18 East	Hit Object	Fixed Object	East	Proceeding Straight			Driving Under Influence	0	0
3461376	11/9/07	11:50	12 North	Rear-End	Other Motor Vehicle	South	Proceeding Straight	South	Stopped in Road	Unsafe Speed	0	0
3461317	11/14/07	22:31	61 South	Head-On	Fixed Object	North	Proceeding Straight			Unsafe Speed	0	0
3616705	2/13/08	09:10	37 North	Sideswipe	Other Motor Vehicle	North	Making Right Turn	North	Proceeding Straight	Improper Turning	0	0
3718597	4/22/08	22:06	30 West	Hit Object	Fixed Object	South	Other Unsafe Turning			Driving Under Influence	0	0
3735409	5/17/08	15:36	5 North	Vehicle - Pedestrian	Bicycle	East	Passing Other Vehicle	East	Merging	Improper Passing	1	0
3895212	8/7/08	18:50	0 In Int.	Head-On	Other Motor Vehicle	North	Making U Turn	South	Proceeding Straight	Other Improper Driving	1	0
3858237	9/4/08	13:50	40 North	Rear-End	Other Motor Vehicle	South	Proceeding Straight	South	Stopped in Road	Unsafe Speed	0	0
3960843	9/20/08	11:13	0 In Int.	Rear-End	Other Motor Vehicle	East	Proceeding Straight	East	Proceeding Straight	Unsafe Speed	0	0
3942300	10/10/08	21:21	0 In Int.	Vehicle - Pedestrian	Bicycle	West	Proceeding Straight	North	Making Right Turn	Wrong Side of Road	1	0
3966497	10/20/08	17:45	6 West	Vehicle - Pedestrian	Pedestrian	East	Making Right Turn	North	Proceeding Straight	Traffic Signals and Signs	1	0
3996044	11/13/08	22:29	30 West	Rear-End	Other Motor Vehicle	East	Proceeding Straight	East	Stopped in Road	Other	1	0

**City of Garden Grove
Traffic Engineering Department**

Traffic Collision History Report

8/17/2015
Page 16

Location: Brookhurst Street / Westminster Avenue
Date Range Reported: 7/1/1996 - 12/31/2014
Total Number of Collisions: 312

Report No.	Date	Time	Dist.	Dir.	Type of Collision	Motor Veh. Involved With	Direct. of Travel 1	Movement Prec. Coll. 1	Direct. of Travel 2	Movement Prec. Coll. 2	PCF	Inj.	Kil
3972821	11/25/08	12:35	75	South	Rear-End	Other Motor Vehicle	South	Proceeding Straight	South	Proceeding Straight	Unknown	2	0
4076665	12/10/08	07:54	0	In Int.	Rear-End	Other Motor Vehicle	East	Proceeding Straight	East	Stopped in Road	Other	1	0
4032891	12/20/08	11:20	2	North	Rear-End	Other Motor Vehicle	South	Making Right Turn	East	Entering Traffic	Following Too Closely	0	0
4093992	1/31/09	13:31	0	In Int.	Rear-End	Other Motor Vehicle	North	Proceeding Straight	North	Stopped in Road	Improper Turning	0	0
4115211	2/11/09	22:00	75	South	Hit Object	Fixed Object	South	Proceeding Straight		Improper Turning	Improper Turning	0	0
4131456	2/20/09	20:00	51	South	Rear-End	Other Motor Vehicle	North	Proceeding Straight	North	Proceeding Straight	Unsafe Speed	1	0
4120831	3/2/09	11:16	0	In Int.	Broadside	Bicycle	South	Making Right Turn	East	Proceeding Straight	Auto R/W Violation	1	0
4239046	5/5/09	21:11	143	West	Broadside	Bicycle	North	Proceeding Straight	North	Proceeding Straight	Wrong Side of Road	1	0
4272283	5/15/09	22:01	0	In Int.	Rear-End	Other Motor Vehicle	North	Proceeding Straight	North	Proceeding Straight	Other	1	0
4307008	7/4/09	19:15	0	In Int.	Rear-End	Other Motor Vehicle	Not Stated	Proceeding Straight	South	Slowing/Stopping	Unsafe Speed	0	0
4335071	7/28/09	11:26	45	North	Broadside	Other Motor Vehicle	East	Making Right Turn	South	Proceeding Straight	Auto R/W Violation	0	0
4360010	8/11/09	01:04	56	East	Sideswipe	Other Motor Vehicle	East	Changing Lanes	East	Proceeding Straight	Unsafe Lane Change	0	0
4382424	8/31/09	12:28	80	West	Sideswipe	Fixed Object	West	Making Right Turn		Improper Turning	Improper Turning	0	0
4419581	9/21/09	13:00	12	East	Rear-End	Other Motor Vehicle	West	Proceeding Straight	East	Stopped in Road	Unsafe Speed	0	0
4419527	9/30/09	14:45	35	East	Rear-End	Other Motor Vehicle	West	Slowing/Stopping	West	Stopped in Road	Unsafe Speed	0	0

**City of Garden Grove
Traffic Engineering Department
Traffic Collision History Report**

8/17/2015
Page 17

**Location: Brookhurst Street / Westminster Avenue
Date Range Reported: 7/1/1996 - 12/31/2014
Total Number of Collisions: 312**

Report No.	Date	Time	Dist.	Dir.	Type of Collision	Motor Veh. Involved With	Direct. of Travel 1	Movement Prec. Coll. 1	Direct. of Travel 2	Movement Prec. Coll. 2	PCF	Inj.	Kil
4462238	10/17/09	18:23	12	West	Rear-End	Other Motor Vehicle	North	Proceeding Straight	North	Slowing/Stopping	Unsafe Speed	0	0
4506870	12/18/09	08:51	0	In Int.	Not Stated	Pedestrian	South	Making Left Turn	East	Proceeding Straight	Pedestrian Violation	2	0
4579175	1/5/10	14:15	50	North	Rear-End	Other Motor Vehicle	South	Slowing/Stopping	South	Stopped in Road	Other Than Driver or Ped	1	0
4584982	1/11/10	20:28	0	In Int.	Rear-End	Other Motor Vehicle	South	Proceeding Straight	South	Stopped in Road	Driving Under Influence	1	0
4585032	1/22/10	06:14	0	In Int.	Hit Object	Fixed Object	West	Ran Off Road	West	Unsafe Speed	Unsafe Speed	0	0
4585040	1/22/10	21:22	10	West	Hit Object	Fixed Object	West	Proceeding Straight	West	Proceeding Straight	Driving Under Influence	0	0
4614167	2/4/10	15:38	0	In Int.	Vehicle - Pedestrian	Pedestrian	East	Proceeding Straight	South	Not Stated	Pedestrian Violation	1	0
4605416	2/10/10	18:11	5	East	Rear-End	Other Motor Vehicle	West	Proceeding Straight	West	Stopped in Road	Unsafe Speed	1	0
4740222	2/24/10	10:07	54	West	Broadside	Bicycle	East	Proceeding Straight	South	Proceeding Straight	Wrong Side of Road	1	0
4823535	7/15/10	13:41	75	South	Rear-End	Other Motor Vehicle	North	Proceeding Straight	North	Stopped in Road	Other	1	0
4845278	8/4/10	17:00	15	West	Sideswipe	Other Motor Vehicle	East	Changing Lanes	East	Slowing/Stopping	Improper Turning	0	0
4965422	10/24/10	20:39	3	South	Vehicle - Pedestrian	Pedestrian	East	Entering Traffic	South	Making Right Turn	Pedestrian Violation	1	0
4932323	11/5/10	00:08	0	In Int.	Rear-End	Other Motor Vehicle	West	Proceeding Straight	West	Stopped in Road	Unsafe Speed	0	0
4988661	11/30/10	20:14	75	South	Rear-End	Other Motor Vehicle	East	Proceeding Straight	East	Stopped in Road	Unsafe Speed	1	0
5048451	12/26/10	17:45	13	East	Rear-End	Other Motor Vehicle	West	Slowing/Stopping	West	Stopped in Road	Unsafe Speed	2	0

City of Garden Grove

Traffic Engineering Department

Traffic Collision History Report

Location: Brookhurst Street / Westminster Avenue
 Date Range Reported: 7/1/1996 - 12/31/2014
 Total Number of Collisions: 312

Report No.	Date	Time	Dist.	Dir.	Type of Collision	Motor Veh. Involved With	Direct. of Travel 1	Movement Prec. Coll. 1	Direct. of Travel 2	Movement Prec. Coll. 2	PCF	Inj.	Kil
5101774	2/15/11	14:07	0	In Int.	Broadside	Other Motor Vehicle	East	Making Right Turn	East	Proceeding Straight	Auto RW Violation	1	0
5123785	3/14/11	12:05	6	North	Vehicle - Pedestrian	Bicycle	North	Proceeding Straight	West	Proceeding Straight	Auto RW Violation	1	0
5137346	3/24/11	20:11	75	West	Sideswipe	Other Motor Vehicle	West	Making Right Turn	West	Proceeding Straight	Auto RW Violation	0	0
5145432	4/12/11	07:48	34	East	Not Stated	Other Motor Vehicle	West	Proceeding Straight	West	Stopped in Road	Unsafe Speed	2	0
5160077	4/18/11	16:15	4	West	Not Stated	Bicycle	North	Proceeding Straight	West	Proceeding Straight	Traffic Signals and Signs	0	0
5212730	5/20/11	00:19	5	South	Broadside	Not Stated	West	Proceeding Straight	South	Proceeding Straight	Traffic Signals and Signs	0	0
5223451	6/4/11	22:08	13	East	Rear-End	Other Motor Vehicle	West	Proceeding Straight	West	Stopped in Road	Unsafe Speed	0	0
5263963	7/15/11	11:31	0	In Int.	Sideswipe	Other Motor Vehicle	East	Changing Lanes	East	Proceeding Straight	Unsafe Lane Change	3	0
5268731	8/3/11	08:07	0	In Int.	Other	Non-Collision	East	Merging	East	Proceeding Straight	Other Than Driver or Ped	1	0
5274602	8/11/11	01:40	18	North	Rear-End	Other Motor Vehicle	South	Proceeding Straight	South	Stopped in Road	Driving Under Influence	0	0
5274627	8/12/11	21:22	25	East	Sideswipe	Other Motor Vehicle	West	Making Left Turn	West	Making Left Turn	Improper Turning	2	0
5306363	8/15/11		0	In Int.	Hit Object	Fixed Object	Not Stated	Other	Not Stated		Unknown	0	0
5285539	8/20/11	20:35	142	West	Rear-End	Other Motor Vehicle	East	Proceeding Straight	East	Stopped in Road	Unsafe Speed	2	0
5312525	9/4/11	10:35	70	East	Overtaken	Non-Collision	East	Proceeding Straight	East	Changing Lanes	Unsafe Lane Change	1	0
5356311	9/9/11	16:40	78	East	Sideswipe	Other Motor Vehicle	West	Proceeding Straight	West	Stopped in Road	Unsafe Speed	1	0

**City of Garden Grove
Traffic Engineering Department
Traffic Collision History Report**

8/17/2015
Page 19

**Location: Brookhurst Street / Westminster Avenue
Date Range Reported: 7/1/1996 - 12/31/2014
Total Number of Collisions: 312**

Report No.	Date	Time	Dist.	Dir.	Type of Collision	Motor Veh. Involved With	Direct. of Travel 1	Movement Prec. Coll. 1	Direct. of Travel 2	Movement Prec. Coll. 2	PCF	Inj.	Kil
5322239	9/17/11	11:43	150	North	Broadside	Bicycle	North	Proceeding Straight	East	Making Right Turn	Wrong Side of Road	1	0
5364843	10/3/11	19:25	12	North	Sideswipe	Other Motor Vehicle	North	Making Left Turn	North	Making Right Turn	Auto R/W Violation	1	0
5358957	10/12/11	14:15	31	East	Not Stated	Other Motor Vehicle	South	Making Left Turn	Not Stated	Proceeding Straight	Auto R/W Violation	0	0
5366810	10/18/11	19:51	0	In Int.	Broadside	Other Motor Vehicle	South	Making Left Turn	East	Proceeding Straight	Driving Under Influence	1	0
5375736	11/1/11	19:17	0	In Int.	Broadside	Other Motor Vehicle	West	Other Unsafe Turning	West	Stopped in Road	Improper Turning	1	0
5505461	1/26/12	09:30	0	In Int.	Vehicle - Pedestrian	Pedestrian	Not Stated	Making Right Turn	East	Proceeding Straight	Ped R/W Violation	1	0
5525574	2/16/12	01:07	38	South	Hit Object	Fixed Object	South	Making Left Turn	South	Proceeding Straight	Driving Under Influence	0	0
5524850	2/19/12	07:45	24	North	Rear-End	Other Motor Vehicle	South	Proceeding Straight	South	Proceeding Straight	Unsafe Speed	0	0
5528633	3/2/12	14:35	80	South	Sideswipe	Other Motor Vehicle	North	Merging	North	Proceeding Straight	Unsafe Lane Change	0	0
5642323	5/20/12	17:02	149	East	Broadside	Bicycle	Not Stated	Proceeding Straight	South	Entering Traffic	Wrong Side of Road	1	0
5664067	5/31/12	19:41	40	South	Broadside	Bicycle	West	Making Left Turn	North	Traveling Wrong Way	Other Hazardous Movement	1	0
5677910	6/20/12	19:24	0	In Int.	Sideswipe	Other Motor Vehicle	Not Stated	Changing Lanes	North	Proceeding Straight	Improper Turning	0	0
5737456	7/3/12	13:24	0	In Int.	Not Stated	Other Motor Vehicle	West	Changing Lanes	North	Proceeding Straight	Unsafe Lane Change	0	0
5746318	7/25/12	15:57	48	East	Sideswipe	Other Motor Vehicle	South	Making Right Turn	West	Proceeding Straight	Auto R/W Violation	0	0
5784528	8/9/12	00:03	86	North	Rear-End	Other Motor Vehicle	South	Proceeding Straight	South	Stopped in Road	Driving Under Influence	0	0

City of Garden Grove
Traffic Engineering Department
Traffic Collision History Report

8/17/2015
Page 20

Location: Brookhurst Street / Westminster Avenue
Date Range Reported: 7/1/1996 - 12/31/2014
Total Number of Collisions: 312

Report No.	Date	Time	Dist.	Dir.	Type of Collision	Motor Veh. Involved With	Direct. of Travel 1	Movement Prec. Coll. 1	Direct. of Travel 2	Movement Prec. Coll. 2	PCF	Inj.	Kil
5783632	8/31/12	15:12	3	North	Broadside	Bicycle	East	Proceeding Straight	South	Making Left Turn	Wrong Side of Road	1	0
5824092	9/16/12	21:43	0	In Int.	Broadside	Other Motor Vehicle	North	Making Left Turn	South	Proceeding Straight	Auto R/W Violation	1	0
5882649	12/14/12	11:03	56	South	Rear-End	Other Motor Vehicle	North	Proceeding Straight	North	Stopped in Road	Unsafe Speed	2	0
5999488	1/29/13	13:20	32	North	Rear-End	Other Motor Vehicle	North	Proceeding Straight	North	Not Stated	Unsafe Speed	1	0
6030893	3/31/13	19:40	0	In Int.	Rear-End	Other Motor Vehicle	South	Proceeding Straight	South	Stopped in Road	Unsafe Starting or Backing	1	0
6221814	9/5/13	22:02	43	East	Broadside	Other Motor Vehicle	South	Proceeding Straight	North	Making Left Turn	Driving Under Influence	1	0
6228283	9/23/13	07:42	40	North	Sideswipe	Other Motor Vehicle	West	Making Right Turn	North	Proceeding Straight	Auto R/W Violation	0	0
6224976	9/23/13	19:21	75	East	Rear-End	Other Motor Vehicle	West	Proceeding Straight	West	Stopped in Road	Other	1	0
6285250	11/13/13	12:44	36	West	Sideswipe	Non-Collision	Not Stated	Proceeding Straight	West	Proceeding Straight	Unsafe Lane Change	0	0
6298043	11/25/13	17:16	5	North	Not Stated	Pedestrian	Not Stated	Other	North	Proceeding Straight	Unknown	0	0
6350536	11/30/13	17:23	0	In Int.	Broadside	Bicycle	North	Proceeding Straight	East	Making Right Turn	Wrong Side of Road	1	0
6410184	2/21/14	23:05	0	In Int.	Sideswipe	Other Motor Vehicle	West	Making U Turn	West	Making Left Turn	Driving Under Influence	0	0
6400577	2/22/14	10:28	1	North	Rear-End	Other Motor Vehicle	South	Proceeding Straight	South	Stopped in Road	Other	0	0
6466491	3/28/14	13:52	70	West	Rear-End	Other Motor Vehicle	East	Slowing/Stopping	East	Stopped in Road	Driving Under Influence	0	0
6468404	5/8/14	01:19	0	In Int.	Broadside	Other Motor Vehicle	West	Proceeding Straight	South	Proceeding Straight	Traffic Signals and Signs	1	0

**City of Garden Grove
Traffic Engineering Department**

Traffic Collision History Report

8/17/2015
Page 21

**Location: Brookhurst Street / Westminster Avenue
Date Range Reported: 7/1/1996 - 12/31/2014
Total Number of Collisions: 312**

Report No.	Date	Time	Dist.	Dir.	Type of Collision	Motor Veh. Involved With	Direct. of Travel 1	Movement Prec. Coll. 1	Direct. of Travel 2	Movement Prec. Coll. 2	PCF	Inj.	Kil
6500433	5/14/14	15:00	0	In Int.	Broadside	Other Motor Vehicle	West	Proceeding Straight	North	Proceeding Straight	Unknown	3	0
6502265	5/25/14	23:26	0	In Int.	Broadside	Other Motor Vehicle	East	Proceeding Straight	South	Proceeding Straight	Traffic Signals and Signs	0	0
6559449	6/20/14	02:48	0	In Int.	Not Stated	Other Motor Vehicle	West	Making Right Turn	North	Not Stated	Auto R/W Violation	0	0
6559193	7/8/14	06:18	0	In Int.	Not Stated	Other Motor Vehicle	East	Proceeding Straight	West	Making Left Turn	Traffic Signals and Signs	0	0
6577701	7/20/14	11:52	45	North	Rear-End	Other Motor Vehicle	South	Proceeding Straight	South	Proceeding Straight	Unsafe Speed	2	0
6578093	7/28/14	15:40	60	South	Rear-End	Other Motor Vehicle	South	Slowing/Stopping	South	Stopped in Road	Unsafe Speed	0	0
6619172	8/26/14	13:22	38	North	Sideswipe	Other Motor Vehicle	South	Passing Other Vehicle	South	Stopped in Road	Other Improper Driving	0	0
6637336	9/10/14	21:55	44	North	Not Stated	Other Motor Vehicle	Not Stated	Proceeding Straight	South	Stopped in Road	Unsafe Speed	0	0
6646203	9/30/14	21:27	30	North	Sideswipe	Other Motor Vehicle	South	Changing Lanes	South	Proceeding Straight	Improper Turning	1	0
6722704	11/6/14	18:39	75	West	Rear-End	Other Motor Vehicle	East	Proceeding Straight	East	Stopped in Road	Following Too Closely	0	0
6760688	12/9/14	17:54	42	South	Rear-End	Other Motor Vehicle	North	Proceeding Straight	North	Slowing/Stopping	Unsafe Speed	0	0
6760003	12/23/14	18:31	0	In Int.	Sideswipe	Other Motor Vehicle	East	Proceeding Straight	East	Changing Lanes	Unsafe Lane Change	0	0

City of Garden Grove
 Traffic Engineering Department
 Traffic Collision History Report

8/17/2015
 Page 22

Location: Brookhurst Street / Westminster Avenue
 Date Range Reported: 7/1/1996 - 12/31/2014
 Total Number of Collisions: 312

Report No.	Date	Time	Dist.	Dir.	Type of Collision	Motor Veh. Involved With	Direct. of Travel 1	Movement Prec. Coll. 1	Direct. of Travel 2	Movement Prec. Coll. 2	PCF	Inj.	Kil
------------	------	------	-------	------	-------------------	--------------------------	---------------------	------------------------	---------------------	------------------------	-----	------	-----

Total Number of Collisions: 312

Settings Used For Query

<u>Parameter</u>	<u>Setting</u>
Street Name	BROOKHURST STREET
Cross Street	WESTMINSTER AVENUE
Starting Date	7/1/1996
Ending Date	12/31/2014
Intersection	Intersection Related

**City of Garden Grove
Traffic Engineering Department**

Traffic Collision History Report

8/17/2015
Page 1

Location: Brookhurst Street / Chapman Avenue
Date Range Reported: 1/1/2001 - 12/31/2014
Total Number of Collisions: 148

Report No.	Date	Time	Dist.	Dir.	Type of Collision	Motor Veh. Involved With	Direct. of Travel 1	Movement Prec. Coll. 1	Direct. of Travel 2	Movement Prec. Coll. 2	PCF	Inj.	Kil
	2/10/01	17:01	63	East	Rear-End	Other Motor Vehicle	West	Proceeding Straight	West	Proceeding Straight	Unsafe Speed	0	0
	4/23/01	12:31	0	In Int.	Rear-End	Other Motor Vehicle	East	Proceeding Straight	East	Stopped in Road	Unsafe Speed	1	0
	9/3/01	00:52	0	In Int.	Broadside	Other Motor Vehicle	East	Making Left Turn	West	Proceeding Straight	Auto R/W Violation	1	0
	9/21/01	17:15	0	In Int.	Broadside	Other Motor Vehicle	Not Stated	Changing Lanes	West	Proceeding Straight	Unknown	0	0
	10/3/01	00:03	0	In Int.	Other	Bicycle	West	Making Right Turn	North	Proceeding Straight	Auto R/W Violation	1	0
	10/13/01	08:41	23	North	Other	Bicycle	West	Proceeding Straight	North	Making Right Turn	Auto R/W Violation	1	0
	12/4/01	17:35	15	East	Rear-End	Other Motor Vehicle	West	Proceeding Straight	Not Stated	Stopped in Road	Unsafe Speed	0	0
0146230	3/1/02	21:00	0	In Int.	Sideswipe	Other Motor Vehicle	Not Stated	Making Left Turn	North	Proceeding Straight	Unknown	0	0
0269270	5/3/02	15:43	18	West	Not Stated	Parked Motor Vehicle	East	Parking Maneuver	Not Stated	Parked	Unknown	0	0
0266507	5/15/02	10:57	0	In Int.	Rear-End	Other Motor Vehicle	South	Proceeding Straight	South	Stopped in Road	Unsafe Starting or Backing	1	0
0266405	5/20/02	02:44	147	North	Hit Object	Fixed Object	North	Other Unsafe Turning			Driving Under Influence	1	0
0343929	6/9/02	09:03	0	In Int.	Broadside	Other Motor Vehicle	East	Proceeding Straight	South	Proceeding Straight	Traffic Signals and Signs	0	0
0266485	6/21/02	10:26	109	South	Rear-End	Other Motor Vehicle	North	Proceeding Straight	North	Slowing/Stopping	Following Too Closely	1	0
0344799	6/26/02	11:05	0	In Int.	Broadside	Other Motor Vehicle	South	Proceeding Straight	East	Proceeding Straight	Traffic Signals and Signs	1	0
0344614	7/27/02	20:45	0	In Int.	Rear-End	Other Motor Vehicle	Not Stated	Proceeding Straight	South	Stopped in Road	Other	0	0

**City of Garden Grove
Traffic Engineering Department
Traffic Collision History Report**

8/17/2015
Page 2

Location: Brookhurst Street / Chapman Avenue
Date Range Reported: 1/1/2001 - 12/31/2014
Total Number of Collisions: 148

Report No.	Date	Time	Dist.	Dir.	Type of Collision	Motor Veh. Involved With	Direct. of Travel 1	Movement Prec. Coll. 1	Direct. of Travel 2	Movement Prec. Coll. 2	PCF	Inj.	Kil
0421626	9/20/02		0	In Int.	Sideswipe	Pedestrian	North	Making Right Turn	West	Other	Improper Turning	1	0
0421553	9/21/02	07:47	0	In Int.	Broadside	Other Motor Vehicle	East	Proceeding Straight	Not Stated	Making Left Turn	Traffic Signals and Signs	1	0
0608866	11/27/02	15:12	0	In Int.	Hit Object	Fixed Object	South	Making Left Turn			Improper Turning	1	0
0609694	12/19/02	23:10	24	North	Rear-End	Other Motor Vehicle	South	Proceeding Straight	South	Proceeding Straight	Unsafe Speed	0	0
0668674	1/30/03	17:45	120	East	Broadside	Fixed Object	West	Changing Lanes	West	Proceeding Straight	Unsafe Lane Change	0	0
0808711	4/24/03	17:20	0	In Int.	Sideswipe	Other Motor Vehicle	South	Making Left Turn	North	Proceeding Straight	Auto R/W Violation	1	0
1043214	7/17/03	21:00	0	In Int.	Broadside	Other Motor Vehicle	East	Proceeding Straight	South	Proceeding Straight	Traffic Signals and Signs	1	0
0999278	8/20/03	16:20	0	In Int.	Rear-End	Other Motor Vehicle	North	Proceeding Straight	North	Stopped in Road	Following Too Closely	0	0
1060328	9/29/03	16:31	0	In Int.	Vehicle - Pedestrian	Pedestrian	East	Proceeding Straight	South	Proceeding Straight	Unknown	1	0
1123874	10/19/03	13:12	15	North	Rear-End	Other Motor Vehicle	South	Proceeding Straight	South	Stopped in Road	Driving Under Influence	0	0
1162653	11/8/03	13:01	119	East	Sideswipe	Other Motor Vehicle	North	Making Right Turn	North	Stopped in Road	Improper Turning	0	0
1162539	11/18/03	00:00	0	In Int.	Broadside	Other Motor Vehicle	East	Making Left Turn	South	Proceeding Straight	Auto R/W Violation	1	0
1162540	11/18/03	14:04	0	In Int.	Rear-End	Other Motor Vehicle	South	Proceeding Straight	South	Stopped in Road	Unsafe Speed	1	0
1189686	12/7/03	02:19	125	East	Sideswipe	Not Stated	South	Making Left Turn	West	Proceeding Straight	Improper Turning	0	0
1272414	12/9/03	14:36	6	North	Rear-End	Other Motor Vehicle	South	Slowing/Stopping	South	Stopped in Road	Unsafe Speed	0	0

**City of Garden Grove
Traffic Engineering Department**

Traffic Collision History Report

8/17/2015
Page 3

Location: Brookhurst Street / Chapman Avenue
Date Range Reported: 1/1/2001 - 12/31/2014
Total Number of Collisions: 148

Report No.	Date	Time	Dist.	Dir.	Type of Collision	Motor Veh. Involved With	Direct. of Travel 1	Movement Prec. Coll. 1	Direct. of Travel 2	Movement Prec. Coll. 2	PCF	Inj.	Kil
1256560	1/17/04	02:35	0	In Int.	Rear-End	Other Motor Vehicle	North	Proceeding Straight	North	Stopped in Road	Unsafe Speed	1	0
1334517	2/2/04	14:42	37	North	Rear-End	Other Motor Vehicle	South	Proceeding Straight	North	Stopped in Road	Unsafe Speed	2	0
1365970	2/5/04	13:35	0	In Int.	Broadside	Other Motor Vehicle	West	Proceeding Straight	South	Proceeding Straight	Traffic Signals and Signs	0	0
1334601	2/24/04	16:13	0	In Int.	Sideswipe	Other Motor Vehicle	East	Entering Traffic	West	Entering Traffic	Other	1	0
1452796	4/16/04	17:36	86	North	Rear-End	Other Motor Vehicle	South	Stopped in Road	South	Proceeding Straight	Unsafe Speed	0	0
1452824	5/3/04	12:16	0	In Int.	Rear-End	Other Motor Vehicle	West	Proceeding Straight	West	Making Right Turn	Unsafe Speed	1	0
1452953	5/14/04	09:15	0	In Int.	Rear-End	Other Motor Vehicle	Not Stated	Slowing/Stopping	North	Proceeding Straight	Unsafe Speed	1	0
1452721	5/14/04	11:00	30	Not Stated	Rear-End	Other Motor Vehicle	South	Proceeding Straight	South	Stopped in Road	Other	1	0
1522874	5/26/04	19:56	0	In Int.	Broadside	Other Motor Vehicle	North	Making Left Turn	East	Stopped in Road	Improper Turning	1	0
1522819	5/29/04	13:58	0	In Int.	Rear-End	Other Motor Vehicle	North	Proceeding Straight	North	Proceeding Straight	Unsafe Speed	1	0
1528192	6/14/04	00:17	0	In Int.	Sideswipe	Other Motor Vehicle	East	Making Right Turn	East	Proceeding Straight	Traffic Signals and Signs	0	0
1527877	7/3/04	15:52	136	South	Rear-End	Other Motor Vehicle	North	Proceeding Straight	North	Stopped in Road	Unsafe Speed	2	0
1668416	8/8/04	13:23	57	South	Rear-End	Other Motor Vehicle	North	Proceeding Straight	North	Proceeding Straight	Unsafe Speed	0	0
1668362	9/6/04	15:49	0	In Int.	Rear-End	Other Motor Vehicle	East	Proceeding Straight	East	Stopped in Road	Unsafe Speed	7	0
1760335	10/1/04	11:16	0	In Int.	Broadside	Other Motor Vehicle	East	Proceeding Straight	North	Making Left Turn	Traffic Signals and Signs	0	0

**City of Garden Grove
Traffic Engineering Department**

Traffic Collision History Report

Location: Brookhurst Street / Chapman Avenue
Date Range Reported: 1/1/2001 - 12/31/2014
Total Number of Collisions: 148

Report No.	Date	Time	Dist.	Dir.	Type of Collision	Motor Veh. Involved With	Direct. of Travel 1	Movement Prec. Coll. 1	Direct. of Travel 2	Movement Prec. Coll. 2	PCF	Inj.	Kil
1757990	10/14/04	09:03	0	In Int.	Rear-End	Other Motor Vehicle	South	Proceeding Straight	South	Stopped in Road	Unsafe Speed	0	0
1781942	12/3/04	12:53	0	In Int.	Rear-End	Other Motor Vehicle	West	Proceeding Straight	West	Slowing/Stopping	Unsafe Speed	0	0
1781981	12/6/04	22:09	40	North	Sideswipe	Other Motor Vehicle	West	Making Left Turn	South	Proceeding Straight	Auto RW Violation	0	0
1808695	12/24/04	13:19	0	In Int.	Broadside	Other Motor Vehicle	West	Proceeding Straight	South	Entering Traffic	Traffic Signals and Signs	1	0
1850260	1/8/05	22:39	75	East	Sideswipe	Other Motor Vehicle	West	Making Right Turn	West	Proceeding Straight	Unsafe Lane Change	0	0
1850252	1/12/05	14:02	76	East	Broadside	Bicycle	West	Proceeding Straight	East	Making Right Turn	Wrong Side of Road	1	0
1872833	1/24/05	12:20	15	West	Sideswipe	Other Motor Vehicle	South	Making Right Turn	West	Making Left Turn	Auto RW Violation	0	0
1968323	3/17/05	17:20	40	East	Rear-End	Other Motor Vehicle	West	Proceeding Straight	West	Stopped in Road	Unknown	1	0
2136486	3/29/05	12:46	59	South	Rear-End	Other Motor Vehicle	North	Proceeding Straight	North	Stopped in Road	Unsafe Speed	0	0
2277487	5/2/05	08:34	50	South	Sideswipe	Other Motor Vehicle	South	Proceeding Straight	South	Proceeding Straight	Improper Turning	1	0
2047058	5/7/05	23:56	0	In Int.	Rear-End	Other Motor Vehicle	South	Proceeding Straight	South	Stopped in Road	Driving Under Influence	3	0
2302978	6/8/05	17:18	112	West	Rear-End	Other Motor Vehicle	East	Proceeding Straight	East	Stopped in Road	Unsafe Speed	1	0
2113991	6/14/05	17:25	45	West	Not Stated	Other Motor Vehicle	East	Slowing/Stopping	East	Stopped in Road	Unsafe Speed	1	0
2149108	7/19/05	20:52	35	East	Rear-End	Other Motor Vehicle	West	Proceeding Straight	West	Proceeding Straight	Unsafe Speed	1	0
2243279	8/20/05	15:27	50	West	Rear-End	Other Motor Vehicle	East	Backing	East	Stopped in Road	Unsafe Starting or Backing	0	0

**City of Garden Grove
Traffic Engineering Department**

Traffic Collision History Report

8/17/2015
Page 5

Location: Brookhurst Street / Chapman Avenue
Date Range Reported: 1/1/2001 - 12/31/2014
Total Number of Collisions: 148

Report No.	Date	Time	Dist.	Dir.	Type of Collision	Motor Veh. Involved With	Direct. of Travel 1	Movement Prec. Coll. 1	Direct. of Travel 2	Movement Prec. Coll. 2	PCF	Inj.	Kil
2243219	8/20/05	17:00	0	In Int.	Sideswipe	Other Motor Vehicle	South	Proceeding Straight	South	Stopped in Road	Unsafe Lane Change	0	0
2242949	9/4/05	22:34	35	South	Rear-End	Other Motor Vehicle	North	Proceeding Straight	North	Stopped in Road	Driving Under Influence	1	0
2243285	9/6/05	18:25	27	West	Rear-End	Other Motor Vehicle	East	Proceeding Straight	West	Stopped in Road	Unsafe Speed	0	0
2281351	9/13/05	07:37	17	North	Rear-End	Other Motor Vehicle	South	Slowing/Stopping	South	Slowing/Stopping	Unsafe Speed	0	0
2420991	11/29/05	19:24	0	In Int.	Rear-End	Other Motor Vehicle	North	Proceeding Straight	North	Slowing/Stopping	Unsafe Speed	0	0
2483661	1/14/06	16:53	3	North	Rear-End	Other Motor Vehicle	South	Proceeding Straight	South	Stopped in Road	Following Too Closely	0	0
2484696	2/5/06	14:06	0	In Int.	Rear-End	Other Motor Vehicle	South	Stopped in Road	South	Stopped in Road	Unsafe Speed	0	0
2484187	2/18/06	10:21	0	In Int.	Sideswipe	Other Motor Vehicle	North	Changing Lanes	East	Making Left Turn	Improper Turning	0	0
2588734	4/5/06	16:40	150	West	Sideswipe	Other Motor Vehicle	West	Changing Lanes	West	Proceeding Straight	Improper Turning	1	0
2616026	5/3/06	07:36	0	In Int.	Rear-End	Other Motor Vehicle	South	Proceeding Straight	South	Slowing/Stopping	Unsafe Speed	0	0
2686385	6/3/06	02:49	40	South	Rear-End	Other Motor Vehicle	North	Proceeding Straight	North	Stopped in Road	Traffic Signals and Signs	0	0
2686482	6/15/06	15:10	31	South	Rear-End	Other Motor Vehicle	North	Proceeding Straight	North	Making Right Turn	Improper Turning	0	0
2686488	6/19/06	16:35	25	East	Sideswipe	Fixed Object	East	Making Right Turn			Auto R/W Violation	0	0
2738648	7/21/06	10:16	0	In Int.	Rear-End	Other Motor Vehicle	North	Making Left Turn	North	Stopped in Road	Improper Turning	0	0
2738684	7/23/06	21:21	0	In Int.	Broadside	Other Motor Vehicle	North	Proceeding Straight	East	Proceeding Straight	Traffic Signals and Signs	1	0

**City of Garden Grove
Traffic Engineering Department**

Traffic Collision History Report

8/17/2015
Page 6

Location: Brookhurst Street / Chapman Avenue
Date Range Reported: 1/1/2001 - 12/31/2014
Total Number of Collisions: 148

Report No.	Date	Time	Dist.	Dir.	Type of Collision	Motor Veh. Involved With	Direct. of Travel 1	Movement Prec. Coll. 1	Direct. of Travel 2	Movement Prec. Coll. 2	PCF	Inj.	Kil
9021884	8/26/06	10:16	75	East	Rear-End	Other Motor Vehicle	West	Proceeding Straight	West	Slowing/Stopping	Unsafe Speed	0	0
9021868	8/26/06	11:55	41	East	Rear-End	Other Motor Vehicle	West	Proceeding Straight	West	Stopped in Road	Following Too Closely	0	0
2971342	12/1/06	11:36	10	West	Rear-End	Other Motor Vehicle	East	Proceeding Straight	East	Slowing/Stopping	Unsafe Speed	2	0
3008704	1/8/07	13:09	0	In Int.	Rear-End	Other Motor Vehicle	South	Proceeding Straight	South	Proceeding Straight	Unsafe Speed	1	0
3014008	1/18/07	20:45	0	In Int.	Not Stated	Other Motor Vehicle	South	Passing Other Vehicle	South	Making Right Turn	Improper Turning	0	0
3057584	1/28/07	00:53	42	South	Rear-End	Other Motor Vehicle	North	Slowing/Stopping	North	Stopped in Road	Unsafe Speed	1	0
3089711	1/30/07	13:21	32	East	Hit Object	Fixed Object	South	Making Left Turn	South	Stopped in Road	Improper Turning	0	0
3064827	2/2/07	18:15	28	North	Rear-End	Other Motor Vehicle	South	Proceeding Straight	South	Slowing/Stopping	Following Too Closely	0	0
3074578	2/14/07	18:18	25	East	Sideswipe	Other Motor Vehicle	East	Changing Lanes	East	Proceeding Straight	Improper Turning	0	0
3216817	6/6/07	09:21	56	South	Rear-End	Other Motor Vehicle	Not Stated	Proceeding Straight	North	Stopped in Road	Unsafe Starting or Backing	0	0
3303786	6/25/07	17:02	24	East	Rear-End	Other Motor Vehicle	East	Proceeding Straight	East	Stopped in Road	Unsafe Speed	1	0
3329093	8/3/07	17:50	0	In Int.	Rear-End	Other Motor Vehicle	West	Proceeding Straight	West	Making Right Turn	Unsafe Speed	0	0
3329136	8/12/07	16:00	32	East	Not Stated	Motor Vehicle on Other	West	Not Stated	West	Not Stated	Unsafe Speed	0	0
3333070	8/20/07	11:00	52	East	Rear-End	Other Motor Vehicle	West	Passing Other Vehicle	West	Stopped in Road	Unsafe Lane Change	0	0
3412625	10/10/07	16:20	1	West	Rear-End	Other Motor Vehicle	East	Proceeding Straight	East	Stopped in Road	Unsafe Speed	1	0

**City of Garden Grove
Traffic Engineering Department
Traffic Collision History Report**

8/17/2015
Page 7

**Location: Brookhurst Street / Chapman Avenue
Date Range Reported: 1/1/2001 - 12/31/2014
Total Number of Collisions: 148**

Report No.	Date	Time	Dist.	Dir.	Type of Collision	Motor Veh. Involved With	Direct. of Travel 1	Movement Prec. Coll. 1	Direct. of Travel 2	Movement Prec. Coll. 2	PCF	Inj.	Kil
3451310	10/13/07	11:08	146	South	Hit Object	Fixed Object	East	Proceeding Straight			Improper Turning	0	0
3461325	11/5/07	20:23	2	North	Rear-End	Other Motor Vehicle	South	Proceeding Straight	South	Stopped in Road	Unsafe Speed	0	0
3461309	11/13/07	21:08	84	East	Not Stated	Fixed Object	East	Making Left Turn			Improper Turning	0	0
3566840	1/6/08	01:00	21	East	Broadside	Other Motor Vehicle	North	Other Unsafe Turning	West	Stopped in Road	Driving Under Influence	0	0
3600625	2/9/08	18:39	120	South	Rear-End	Other Motor Vehicle	North	Proceeding Straight	North	Proceeding Straight	Unsafe Speed	1	0
3616709	2/13/08	12:36	0	In Int.	Sideswipe	Other Motor Vehicle	West	Not Stated	West	Not Stated	Other	0	0
3674572	3/17/08	17:24	0	In Int.	Rear-End	Other Motor Vehicle	North	Proceeding Straight	North	Stopped in Road	Unsafe Speed	0	0
3718625	4/25/08	19:51	18	South	Vehicle - Pedestrian	Pedestrian	North	Making Right Turn	West	Entering Traffic	Ped RW Violation	1	0
3722852	5/5/08	10:24	0	In Int.	Sideswipe	Other Motor Vehicle	North	Proceeding Straight	North	Stopped in Road	Other	0	0
3738088	5/13/08	07:46	0	In Int.	Broadside	Other Motor Vehicle	West	Proceeding Straight	North	Proceeding Straight	Traffic Signals and Signs	1	0
3905675	7/16/08	20:25	98	South	Broadside	Other Motor Vehicle	North	Passing Other Vehicle	North	Proceeding Straight	Improper Passing	0	0
3858225	9/10/08	08:23	15	North	Rear-End	Other Motor Vehicle	South	Proceeding Straight	South	Stopped in Road	Unsafe Speed	0	0
4093976	1/28/09	19:23	2	North	Vehicle - Pedestrian	Pedestrian	South	Making Right Turn	East	Proceeding Straight	Ped RW Violation	1	0
4093984	1/31/09	19:00	0	In Int.	Sideswipe	Other Motor Vehicle	Not Stated	Making Left Turn	North	Stopped in Road	Improper Turning	0	0
4096797	2/1/09	13:22	0	In Int.	Rear-End	Other Motor Vehicle	North	Proceeding Straight	North	Stopped in Road	Unknown	0	0

City of Garden Grove
Traffic Engineering Department
Traffic Collision History Report

8/17/2015
Page 8

Location: Brookhurst Street / Chapman Avenue
Date Range Reported: 1/1/2001 - 12/31/2014
Total Number of Collisions: 148

Report No.	Date	Time	Dist.	Dir.	Type of Collision	Motor Veh. Involved With	Direct. of Travel 1	Movement Prec. Coll. 1	Direct. of Travel 2	Movement Prec. Coll. 2	PCF	Inj.	Kil
4218440	4/25/09	02:01	10	South	Rear-End	Other Motor Vehicle	North	Proceeding Straight	North	Stopped in Road	Driving Under Influence	0	0
4218436	4/28/09	14:09	115	West	Rear-End	Motor Vehicle on Other	East	Making Right Turn	East	Proceeding Straight	Auto R/W Violation	1	0
4239050	5/1/09	02:07	150	North	Hit Object	Fixed Object	North	Proceeding Straight	North	Driving Under Influence	Driving Under Influence	0	0
4292002	6/18/09	14:40	105	East	Broadside	Bicycle	North	Entering Traffic	West	Traveling Wrong Way	Auto R/W Violation	1	0
4297118	6/30/09	21:21	0	In Int.	Broadside	Other Motor Vehicle	South	Proceeding Straight	West	Proceeding Straight	Auto R/W Violation	1	0
4435332	10/3/09	10:57	1	West	Not Stated	Bicycle	West	Making Right Turn	South	Making Right Turn	Other Hazardous Movement	1	0
4435369	10/11/09	12:45	45	West	Rear-End	Other Motor Vehicle	East	Proceeding Straight	East	Stopped in Road	Unsafe Speed	0	0
4482316	11/9/09	08:24	54	East	Rear-End	Other Motor Vehicle	Not Stated	Backing	West	Stopped in Road	Unsafe Starting or Backing	0	0
4532700	12/4/09	17:23	0	In Int.	Rear-End	Other Motor Vehicle	West	Making Left Turn	West	Making Left Turn	Following Too Closely	0	0
4588659	1/19/10	01:08	0	In Int.	Rear-End	Other Motor Vehicle	North	Proceeding Straight	North	Stopped in Road	Driving Under Influence	0	0
4614397	2/11/10	13:16	16	South	Rear-End	Pedestrian	Not Stated	Proceeding Straight	Not Stated	Parked	Other Improper Driving	1	0
4605316	2/19/10	02:21	24	East	Hit Object	Fixed Object	East	Proceeding Straight	East	Proceeding Straight	Driving Under Influence	0	0
4786628	6/19/10	19:09	32	West	Vehicle - Pedestrian	Bicycle	North	Making Right Turn	East	Proceeding Straight	Ped R/W Violation	1	0
4786576	6/27/10	02:28	0	In Int.	Broadside	Bicycle	East	Proceeding Straight	North	Proceeding Straight	Traffic Signals and Signs	1	0
4816375	7/25/10	09:19	27	North	Not Stated	Other Motor Vehicle	South	Proceeding Straight	South	Stopped in Road	Unsafe Speed	1	0

**City of Garden Grove
Traffic Engineering Department**

Traffic Collision History Report

8/17/2015
Page 9

Location: Brookhurst Street / Chapman Avenue
Date Range Reported: 1/1/2001 - 12/31/2014
Total Number of Collisions: 148

Report No.	Date	Time	Dist.	Dir.	Type of Collision	Motor Veh. Involved With	Direct. of Travel 1	Movement Prec. Coll. 1	Direct. of Travel 2	Movement Prec. Coll. 2	PCF	Inj.	Kil
4853195	8/16/10	12:23	27	South	Not Stated	Other Motor Vehicle	North	Making Right Turn	North	Stopped in Road	Improper Turning	0	0
4907375	9/25/10	10:58	70	South	Rear-End	Other Motor Vehicle	North	Proceeding Straight	North	Stopped in Road	Unsafe Speed	0	0
4976535	11/28/10	11:45	22	East	Hit Object	Other Object	West	Stopped in Road			Other Than Driver or Ped	0	0
4976531	11/29/10	13:12	47	South	Not Stated	Other Motor Vehicle	North	Proceeding Straight	North	Slowing/Stopping	Unsafe Speed	0	0
5020625	12/12/10	22:06	33	South	Rear-End	Other Motor Vehicle	North	Proceeding Straight	North	Stopped in Road	Driving Under Influence	0	0
5055404	1/3/11	12:11	0	In Int.	Hit Object	Fixed Object	North	Proceeding Straight			Unsafe Speed	1	0
5085067	2/12/11	01:13	22	East	Hit Object	Fixed Object	East	Making Right Turn			Improper Turning	0	0
5120655	3/12/11	17:00	3	South	Rear-End	Other Motor Vehicle	North	Proceeding Straight	North	Stopped in Road	Unsafe Speed	1	0
5161061	4/28/11	19:10	0	In Int.	Broadside	Other Motor Vehicle	South	Proceeding Straight	West	Proceeding Straight	Traffic Signals and Signs	1	0
5221594	6/16/11	21:40	0	In Int.	Vehicle - Pedestrian	Pedestrian	East	Making Right Turn	North	Other	Ped R/W Violation	1	0
5246737	6/27/11	12:00	20	West	Rear-End	Other Motor Vehicle	East	Proceeding Straight	East	Slowing/Stopping	Unsafe Speed	0	0
5244019	7/11/11	06:27	0	In Int.	Broadside	Other Motor Vehicle	South	Proceeding Straight	East	Proceeding Straight	Auto R/W Violation	0	0
5356292	9/5/11	23:06	15	West	Head-On	Fixed Object	West	Proceeding Straight			Driving Under Influence	0	0
5387896	11/14/11	16:55	114	South	Rear-End	Motor Vehicle on Other	North	Proceeding Straight	North	Stopped in Road	Unsafe Speed	0	0
5423124	12/7/11	16:56	35	West	Sideswipe	Other Motor Vehicle	West	Changing Lanes	West	Proceeding Straight	Unsafe Lane Change	0	0

City of Garden Grove
Traffic Engineering Department
Traffic Collision History Report

8/17/2015
Page 10

Location: Brookhurst Street / Chapman Avenue
Date Range Reported: 1/1/2001 - 12/31/2014
Total Number of Collisions: 148

Report No.	Date	Time	Dist.	Dir.	Type of Collision	Motor Veh. Involved With	Direct. of Travel 1	Movement Prec. Coll. 1	Direct. of Travel 2	Movement Prec. Coll. 2	PCF	Inj.	Kil
5465901	1/20/12	14:17	39	South	Rear-End	Other Motor Vehicle	North	Proceeding Straight	North	Stopped in Road	Following Too Closely	0	0
5526284	3/4/12	20:00	0	In Int.	Not Stated	Other Motor Vehicle	North	Proceeding Straight	North	Slowing/Stopping	Unsafe Speed	3	0
5534848	3/16/12	10:21	14	North	Rear-End	Other Motor Vehicle	South	Slowing/Stopping	South	Stopped in Road	Unsafe Speed	0	0
5638072	4/2/12	11:31	0	In Int.	Broadside	Other Motor Vehicle	West	Proceeding Straight	South	Proceeding Straight	Traffic Signals and Signs	2	1
5746279	7/23/12	17:53	0	In Int.	Sideswipe	Other Motor Vehicle	North	Making Right Turn	South	Stopped in Road	Improper Turning	1	0
6050001	5/2/13	19:37	0	In Int.	Rear-End	Other Motor Vehicle	South	Proceeding Straight	South	Slowing/Stopping	Unsafe Speed	1	0
6410188	2/28/14	20:22	0	In Int.	Broadside	Other Motor Vehicle	West	Proceeding Straight	North	Proceeding Straight	Auto R/W Violation	0	0
6487215	4/20/14	12:02	21	West	Rear-End	Other Motor Vehicle	West	Making Left Turn	West	Making Left Turn	Improper Turning	1	0
6560777	6/28/14	14:41	60	South	Not Stated	Other Motor Vehicle	North	Changing Lanes	North	Proceeding Straight	Improper Turning	0	0
6574551	7/15/14	08:20	0	In Int.	Rear-End	Other Motor Vehicle	North	Slowing/Stopping	North	Stopped in Road	Other	0	0
6663531	9/29/14	16:13	0	In Int.	Broadside	Bicycle	South	Traveling Wrong Way	West	Making Right Turn	Wrong Side of Road	1	0
6709597	11/1/14	15:00	60	South	Rear-End	Other Motor Vehicle	North	Other	North	Proceeding Straight	Unsafe Speed	0	0
6786563	12/2/14	14:26	143	North	Broadside	Other Motor Vehicle	North	Entering Traffic	South	Proceeding Straight	Auto R/W Violation	0	0

City of Garden Grove
 Traffic Engineering Department
 Traffic Collision History Report

8/17/2015
 Page 11

Location: Brookhurst Street / Chapman Avenue
 Date Range Reported: 1/1/2001 - 12/31/2014
 Total Number of Collisions: 148

Report No.	Date	Time	Dist.	Dir.	Type of Collision	Motor Veh. Involved With	Direct. of Travel 1	Movement Prec. Coll. 1	Direct. of Travel 2	Movement Prec. Coll. 2	PCF	Inj.	Kil
------------	------	------	-------	------	-------------------	--------------------------	---------------------	------------------------	---------------------	------------------------	-----	------	-----

Total Number of Collisions: 148

Settings Used For Query

<u>Parameter</u>	<u>Setting</u>
Street Name	BROOKHURST STREET
Cross Street	CHAPMAN AVENUE
Starting Date	1/1/2001
Ending Date	12/31/2014
Intersection	Intersection Related

**City of Garden Grove
Traffic Engineering Department**

Traffic Collision History Report

8/17/2015
Page 1

Location: Valley View Street / Chapman Avenue
Date Range Reported: 4/28/2002 - 12/31/2014
Total Number of Collisions: 65

Report No.	Date	Time	Dist.	Dir.	Type of Collision	Motor Veh. Involved With	Direct. of Travel 1	Movement Prec. Coll. 1	Direct. of Travel 2	Movement Prec. Coll. 2	PCF	Inj.	Kil
0272428	6/11/02	12:17	41	East	Rear-End	Other Motor Vehicle	West	Proceeding Straight	West	Stopped in Road	Unsafe Speed	0	0
0344785	6/22/02	20:44	0	In Int.	Hit Object	Fixed Object	East	Making Left Turn			Improper Turning	0	0
0422044	7/30/02	14:52	0	In Int.	Broadside	Other Motor Vehicle	East	Proceeding Straight	South	Proceeding Straight	Auto R/W Violation	0	0
0422096	8/26/02	12:32	55	South	Rear-End	Other Motor Vehicle	North	Slowing/Stopping	North	Stopped in Road	Unsafe Speed	0	0
0421651	9/17/02	08:32	28	South	Sideswipe	Other Motor Vehicle	North	Making Right Turn	North	Stopped in Road	Other	0	0
0421630	9/20/02	18:23	36	South	Not Stated	Other Motor Vehicle	North	Slowing/Stopping	North	Stopped in Road	Unsafe Speed	1	0
0840806	4/13/03	21:17	0	In Int.	Broadside	Bicycle	West	Proceeding Straight	South	Proceeding Straight	Pedestrian Violation	1	0
0808962	5/13/03	15:28	0	In Int.	Broadside	Other Motor Vehicle	North	Making Left Turn	South	Proceeding Straight	Auto R/W Violation	1	0
0903802	7/3/03	08:31	140	North	Other	Non-Collision	South	Entering Traffic			Other Than Driver or Ped	1	0
1035682	7/18/03	10:36	0	In Int.	Sideswipe	Other Motor Vehicle	South	Passing Other Vehicle	South	Stopped in Road	Improper Turning	0	0
1210624	12/20/03	02:41	63	North	Head-On	Fixed Object	North	Proceeding Straight			Driving Under Influence	0	0
1210549	12/23/03	17:41	145	South	Rear-End	Other Motor Vehicle	South	Proceeding Straight	South	Proceeding Straight	Unsafe Speed	0	0
1335845	2/28/04	21:32	0	In Int.	Sideswipe	Other Motor Vehicle	West	Proceeding Straight	South	Proceeding Straight	Unsafe Speed	0	0
1781995	12/7/04	11:54	0	In Int.	Head-On	Bicycle	West	Proceeding Straight	South	Proceeding Straight	Traffic Signals and Signs	1	0
1808691	12/16/04	08:16	0	In Int.	Not Stated	Other Motor Vehicle	West	Making Left Turn	South	Proceeding Straight	Auto R/W Violation	1	0

**City of Garden Grove
Traffic Engineering Department**

Traffic Collision History Report

8/17/2015
Page 2

Location: Valley View Street / Chapman Avenue
Date Range Reported: 4/28/2002 - 12/31/2014
Total Number of Collisions: 65

Report No.	Date	Time	Dist.	Dir.	Type of Collision	Motor Veh. Involved With	Direct. of Travel 1	Movement Prec. Coll. 1	Direct. of Travel 2	Movement Prec. Coll. 2	PCF	Inj.	Kil
1955136	3/14/05	13:11	137	North	Rear-End	Other Motor Vehicle	South	Proceeding Straight	South	Stopped in Road	Other Than Driver or Ped	1	0
2046521	4/15/05	06:11	28	North	Rear-End	Other Motor Vehicle	South	Proceeding Straight	South	Stopped in Road	Unsafe Speed	0	0
2103585	6/22/05	17:06	50	North	Rear-End	Other Motor Vehicle	South	Backing	South	Stopped in Road	Unsafe Starting or Backing	0	0
2103605	6/23/05	15:51	0	In Int.	Broadside	Other Motor Vehicle	North	Proceeding Straight	West	Making Left Turn	Traffic Signals and Signs	0	0
2103561	6/29/05	16:30	40	North	Rear-End	Other Motor Vehicle	South	Proceeding Straight	South	Proceeding Straight	Unsafe Speed	0	0
2278372	10/4/05	13:50	0	In Int.	Rear-End	Other Motor Vehicle	North	Proceeding Straight	North	Proceeding Straight	Unsafe Speed	1	0
2297437	10/27/05	07:31	11	North	Broadside	Bicycle	South	Making Right Turn	East	Entering Traffic	Auto R/W Violation	1	0
2337820	11/11/05	12:39	95	North	Broadside	Other Motor Vehicle	East	Entering Traffic	South	Proceeding Straight	Auto R/W Violation	0	0
2319458	11/12/05	15:44	52	West	Rear-End	Other Motor Vehicle	Not Stated	Proceeding Straight	East	Slowing/Stopping	Unsafe Speed	0	0
2539103	3/14/06	21:39	0	In Int.	Broadside	Other Motor Vehicle	North	Making Left Turn	South	Proceeding Straight	Unknown	0	0
2616014	5/2/06	17:09	0	In Int.	Rear-End	Other Motor Vehicle	North	Proceeding Straight	North	Stopped in Road	Unsafe Speed	2	0
2686282	5/29/06	13:36	75	North	Rear-End	Other Motor Vehicle	South	Stopped in Road	South	Stopped in Road	Unsafe Speed	0	0
9021913	8/23/06	11:57	40	East	Rear-End	Other Motor Vehicle	South	Proceeding Straight	South	Stopped in Road	Unsafe Speed	0	0
2884942	10/16/06	06:12	0	In Int.	Rear-End	Other Motor Vehicle	South	Proceeding Straight	South	Stopped in Road	Unsafe Speed	1	0
3014004	1/6/07	13:15	31	South	Rear-End	Other Motor Vehicle	North	Proceeding Straight	North	Stopped in Road	Unsafe Speed	1	0

City of Garden Grove Traffic Engineering Department

Traffic Collision History Report

8/17/2015
Page 3

Location: Valley View Street / Chapman Avenue
Date Range Reported: 4/28/2002 - 12/31/2014
Total Number of Collisions: 65

Report No.	Date	Time	Dist.	Dir.	Type of Collision	Motor Veh. Involved With	Direct. of Travel 1	Movement Prec. Coll. 1	Direct. of Travel 2	Movement Prec. Coll. 2	PCF	Inj.	Kil
3064817	2/1/07	13:45	50	West	Not Stated	Other Motor Vehicle	East	Making Left Turn	East	Parked	Unknown	0	0
3064869	2/11/07	19:04	40	East	Rear-End	Other Motor Vehicle	West	Proceeding Straight	West	Stopped in Road	Unsafe Speed	1	0
3120232	4/5/07	09:27	0	In Int.	Head-On	Other Motor Vehicle	South	Proceeding Straight	North	Making Left Turn	Traffic Signals and Signs	1	0
3156736	4/27/07	07:23	0	In Int.	Broadside	Bicycle	East	Proceeding Straight	East	Making Right Turn	Auto RW Violation	1	0
3216845	6/6/07	06:57	52	South	Hit Object	Fixed Object	North	Proceeding Straight	South	Stopped in Road	Unsafe Speed	0	0
3216784	6/6/07	17:28	0	In Int.	Rear-End	Other Motor Vehicle	South	Slowing/Stopping	South	Stopped in Road	Unsafe Speed	0	0
3312130	6/16/07	11:54	31	East	Rear-End	Other Motor Vehicle	South	Proceeding Straight	South	Slowing/Stopping	Following Too Closely	1	0
3461360	11/2/07	20:23	0	In Int.	Hit Object	Fixed Object	East	Making Left Turn	West	Making Left Turn	Driving Under Influence	1	0
3461499	11/18/07	19:51	0	In Int.	Head-On	Other Motor Vehicle	South	Proceeding Straight	West	Making Left Turn	Traffic Signals and Signs	0	0
3647274	3/7/08	15:09	0	In Int.	Broadside	Other Motor Vehicle	South	Proceeding Straight	North	Making Left Turn	Traffic Signals and Signs	2	0
4008732	8/25/08	17:36	145	West	Broadside	Bicycle	East	Proceeding Straight	South	Making Right Turn	Wrong Side of Road	1	0
4174917	3/19/09	07:54	0	In Int.	Rear-End	Other Motor Vehicle	South	Proceeding Straight	South	Slowing/Stopping	Unsafe Speed	0	0
4313285	7/9/09	21:51	60	South	Rear-End	Other Motor Vehicle	North	Proceeding Straight	North	Stopped in Road	Unsafe Speed	1	0
4419523	9/25/09	15:24	0	In Int.	Not Stated	Not Stated	West	Proceeding Straight	North	Making Right Turn	Wrong Side of Road	1	0
4533224	11/24/09	18:46	32	South	Vehicle - Pedestrian	Pedestrian	East	Not Stated	North	Proceeding Straight	Pedestrian Violation	0	0

**City of Garden Grove
Traffic Engineering Department**

Traffic Collision History Report

8/17/2015
Page 4

**Location: Valley View Street / Chapman Avenue
Date Range Reported: 4/28/2002 - 12/31/2014
Total Number of Collisions: 65**

Report No.	Date	Time	Dist.	Dir.	Type of Collision	Motor Veh. Involved With	Direct. of Travel 1	Movement Prec. Coll. 1	Direct. of Travel 2	Movement Prec. Coll. 2	PCF	Inj.	Kil
4588695	1/22/10	17:51	0	In Int.	Hit Object	Other Object	North	Proceeding Straight	North	Proceeding Straight	Other Than Driver or Ped	0	0
4584970	1/22/10	18:39	0	In Int.	Other	Fixed Object	North	Proceeding Straight	North	Proceeding Straight	Other Than Driver or Ped	0	0
4777234	6/16/10	13:15	6	East	Other	Bicycle	North	Making Right Turn	North	Proceeding Straight	Auto R/W Violation	1	0
4845234	8/10/10	13:07	32	South	Rear-End	Other Motor Vehicle	North	Proceeding Straight	North	Stopped in Road	Unsafe Speed	0	0
4934017	10/22/10	13:53	0	In Int.	Broadside	Other Motor Vehicle	North	Making Left Turn	South	Proceeding Straight	Improper Turning	1	0
4979224	11/17/10	20:27	143	North	Not Stated	Other Motor Vehicle	South	Entering Traffic	South	Proceeding Straight	Auto R/W Violation	0	0
5054380	1/13/11	17:30	0	In Int.	Sideswipe	Other Motor Vehicle	East	Changing Lanes	East	Stopped in Road	Other	0	0
5054437	1/15/11	18:23	0	In Int.	Broadside	Pedestrian	East	Proceeding Straight	North	Making Left Turn	Pedestrian Violation	1	0
5272801	8/20/11	08:42	0	In Int.	Hit Object	Fixed Object	South	Making Left Turn	South	Proceeding Straight	Improper Turning	0	0
5330969	10/7/11	06:11	147	South	Rear-End	Other Motor Vehicle	North	Proceeding Straight	North	Stopped in Road	Unsafe Speed	2	0
5364859	10/8/11	11:37	25	North	Vehicle - Pedestrian	Pedestrian	Not Stated	Proceeding Straight	North	Proceeding Straight	Pedestrian Violation	1	0
5393568	11/16/11	06:50	40	North	Rear-End	Other Motor Vehicle	South	Proceeding Straight	South	Slowing/Stopping	Other	2	0
5607475	5/3/12	10:58	33	South	Rear-End	Other Motor Vehicle	North	Stopped in Road	North	Stopped in Road	Other Than Driver or Ped	0	0
6071996	5/4/13	23:44	0	In Int.	Broadside	Other Motor Vehicle	East	Proceeding Straight	South	Proceeding Straight	Driving Under Influence	1	0
6347839	11/29/13	14:58	0	In Int.	Head-On	Other Motor Vehicle	South	Making Left Turn	North	Proceeding Straight	Improper Turning	2	0

**City of Garden Grove
Traffic Engineering Department
Traffic Collision History Report**

8/17/2015
Page 5

Location: Valley View Street / Chapman Avenue
Date Range Reported: 4/28/2002 - 12/31/2014
Total Number of Collisions: 65

Report No.	Date	Time	Dist.	Dir.	Type of Collision	Motor Veh. Involved With	Direct. of Travel 1	Movement Prec. Coll. 1	Direct. of Travel 2	Movement Prec. Coll. 2	PCF	Inj.	Kil
6341643	12/20/13	10:33	0	In Int.	Rear-End	Other Motor Vehicle	East	Slowing/Stopping	East	Stopped in Road	Unsafe Speed	1	0
6340957	1/14/14	08:47	65	North	Rear-End	Other Motor Vehicle	South	Proceeding Straight	South	Stopped in Road	Unsafe Speed	2	0
6466476	3/30/14	22:34	40	Not Stated	Rear-End	Other Motor Vehicle	North	Proceeding Straight	North	Stopped in Road	Driving Under Influence	0	0
6453246	4/26/14	10:25	0	In Int.	Sideswipe	Other Motor Vehicle	South	Proceeding Straight	West	Proceeding Straight	Auto R/W Violation	0	0
6637590	9/4/14	23:22	0	In Int.	Rear-End	Other Motor Vehicle	Not Stated	Proceeding Straight	North	Stopped in Road	Following Too Closely	0	0

City of Garden Grove
 Traffic Engineering Department
 Traffic Collision History Report

8/17/2015
 Page 6

Location: Valley View Street / Chapman Avenue
 Date Range Reported: 4/28/2002 - 12/31/2014
 Total Number of Collisions: 65

Report No.	Date	Time	Dist. Dir.	Type of Collision	Motor Veh. Involved With	Direct. of Travel 1	Movement Prec. Coll. 1	Direct. of Travel 2	Movement Prec. Coll. 2	PCF	Inj.	Kil
------------	------	------	------------	-------------------	--------------------------	---------------------	------------------------	---------------------	------------------------	-----	------	-----

Total Number of Collisions: 65

Settings Used For Query

<u>Parameter</u>	<u>Setting</u>
Street Name	VALLEY VIEW STREET
Cross Street	CHAPMAN AVENUE
Starting Date	4/28/2002
Ending Date	12/31/2014
Intersection	Intersection Related

**City of Garden Grove
Traffic Engineering Department**

Traffic Collision History Report

8/17/2015
Page 1

Location: Brookhurst Street / Orangewood Avenue
Date Range Reported: 7/1/2002 - 12/31/2014
Total Number of Collisions: 57

Report No.	Date	Time	Dist.	Dir.	Type of Collision	Motor Veh. Involved With	Direct. of Travel 1	Movement Prec. Coll. 1	Direct. of Travel 2	Movement Prec. Coll. 2	PCF	Inj.	Kil
0584359	12/6/02	15:34	125	North	Rear-End	Other Motor Vehicle	South	Slowing/Stopping	South	Stopped in Road	Unsafe Speed	1	0
0840524	4/4/03	14:55	70	West	Other	Non-Collision	East	Other	East	Other	Other	1	0
0809013	5/10/03	10:18	62	South	Rear-End	Other Motor Vehicle	North	Proceeding Straight	North	Stopped in Road	Unsafe Speed	0	0
0999279	8/26/03	05:35	0	In Int.	Overtaken	Other Motor Vehicle	North	Proceeding Straight	East	Proceeding Straight	Traffic Signals and Signs	2	0
1162637	11/3/03	13:37	0	In Int.	Rear-End	Other Motor Vehicle	South	Proceeding Straight	South	Stopped in Road	Unsafe Speed	1	0
1162610	11/14/03	06:15	45	South	Rear-End	Other Motor Vehicle	North	Proceeding Straight	North	Stopped in Road	Other	1	0
1210586	12/22/03	22:30	68	North	Rear-End	Other Motor Vehicle	South	Proceeding Straight	South	Stopped in Road	Unsafe Speed	1	0
1366081	3/27/04	23:01	150	North	Rear-End	Other Motor Vehicle	South	Proceeding Straight	South	Proceeding Straight	Unsafe Speed	0	0
1400874	4/11/04	10:04	125	South	Broadside	Other Motor Vehicle	North	Changing Lanes	North	Proceeding Straight	Unsafe Lane Change	0	0
1557800	5/9/04	04:20	60	East	Head-On	Fixed Object	East	Ran Off Road	East	Proceeding Straight	Improper Turning	0	0
1668634	9/25/04	11:30	0	In Int.	Head-On	Other Motor Vehicle	East	Making Left Turn	West	Proceeding Straight	Auto R/W Violation	0	0
1758099	11/22/04	09:48	25	West	Sideswipe	Other Motor Vehicle	South	Making Right Turn	West	Proceeding Straight	Unknown	1	0
1872824	1/28/05	15:31	12	West	Vehicle - Pedestrian	Not Stated	East	Making Right Turn	North	Proceeding Straight	Ped R/W Violation	1	0
1913258	2/16/05	09:31	0	In Int.	Rear-End	Other Motor Vehicle	South	Proceeding Straight	South	Stopped in Road	Unsafe Speed	0	0
2088678	5/18/05	17:46	0	In Int.	Broadside	Bicycle	South	Stopped in Road	West	Making Right Turn	Auto R/W Violation	1	0

City of Garden Grove Traffic Engineering Department

Traffic Collision History Report

8/17/2015
Page 2

Location: Brookhurst Street / Orangewood Avenue
Date Range Reported: 7/1/2002 - 12/31/2014
Total Number of Collisions: 57

Report No.	Date	Time	Dist.	Dir.	Type of Collision	Motor Veh. Involved With	Direct. of Travel 1	Movement Prec. Coll. 1	Direct. of Travel 2	Movement Prec. Coll. 2	PCF	Inj.	Kil
2282252	10/3/05	08:12	10	North	Hit Object	Fixed Object	South	Slowing/Stopping			Driving Under Influence	0	0
2316725	10/26/05	11:17	0	In Int.	Sideswipe	Other Motor Vehicle	South	Proceeding Straight	West	Proceeding Straight	Other	2	0
2337841	11/17/05	01:00	0	In Int.	Broadside	Other Motor Vehicle	East	Proceeding Straight	South	Proceeding Straight	Driving Under Influence	2	0
2454604	12/3/05	00:16	45	South	Rear-End	Other Motor Vehicle	North	Proceeding Straight	North	Stopped in Road	Driving Under Influence	0	0
2456387	1/1/06	15:02	58	North	Rear-End	Other Motor Vehicle	South	Proceeding Straight	South	Stopped in Road	Unsafe Speed	1	0
2484213	2/10/06	15:01	0	In Int.	Sideswipe	Other Motor Vehicle	West	Proceeding Straight	West	Stopped in Road	Driving Under Influence	0	0
9021953	6/24/06	10:32	0	In Int.	Broadside	Other Motor Vehicle	East	Making Left Turn	West	Proceeding Straight	Auto R/W Violation	1	0
2738640	7/9/06	22:52	0	In Int.	Broadside	Pedestrian	East	Proceeding Straight	North	Proceeding Straight	Traffic Signals and Signs	2	0
2815684	9/29/06	15:00	36	North	Rear-End	Other Motor Vehicle	South	Proceeding Straight	South	Stopped in Road	Unsafe Speed	0	0
2835587	10/5/06	07:35	0	In Int.	Head-On	Bicycle	West	Proceeding Straight	East	Making Right Turn	Wrong Side of Road	1	0
2885906	10/18/06	23:13	40	South	Rear-End	Other Motor Vehicle	North	Proceeding Straight	North	Stopped in Road	Driving Under Influence	1	0
2914347	11/3/06	17:32	0	In Int.	Broadside	Other Motor Vehicle	East	Proceeding Straight	West	Making Left Turn	Auto R/W Violation	1	0
2971310	12/8/06	14:35	12	West	Hit Object	Bicycle	South	Proceeding Straight	East	Proceeding Straight	Traffic Signals and Signs	2	0
3074621	2/12/07	14:20	10	North	Sideswipe	Motor Vehicle on Other	South	Proceeding Straight	South	Stopped in Road	Unsafe Speed	0	0
3120466	3/17/07	13:23	0	In Int.	Broadside	Other Motor Vehicle	North	Proceeding Straight	East	Proceeding Straight	Traffic Signals and Signs	1	0

**City of Garden Grove
Traffic Engineering Department
Traffic Collision History Report**

8/17/2015
Page 3

**Location: Brookhurst Street / Orangewood Avenue
Date Range Reported: 7/1/2002 - 12/31/2014
Total Number of Collisions: 57**

Report No.	Date	Time	Dist.	Dir.	Type of Collision	Motor Veh. Involved With	Direct. of Travel 1	Movement Prec. Coll. 1	Direct. of Travel 2	Movement Prec. Coll. 2	PCF	Inj.	Kil
3220961	4/15/07	13:00	80	North	Not Stated	Other Motor Vehicle	South	Proceeding Straight	South	Stopped in Road	Driving Under Influence	2	0
3216760	6/1/07	12:52	25	North	Rear-End	Other Motor Vehicle	South	Proceeding Straight	South	Stopped in Road	Unsafe Speed	0	0
3881470	8/1/08	08:26	50	South	Rear-End	Other Motor Vehicle	North	Slowing/Stopping	North	Slowing/Stopping	Unsafe Speed	0	0
3854403	8/9/08	22:09	0	In Int.	Broadside	Other Motor Vehicle	West	Proceeding Straight	South	Proceeding Straight	Traffic Signals and Signs	0	0
4053843	12/22/08	07:30	50	North	Sideswipe	Other Motor Vehicle	Not Stated	Proceeding Straight	Not Stated	Not Stated	Other	0	0
4055506	1/1/09	02:46	0	In Int.	Head-On	Other Motor Vehicle	North	Proceeding Straight	South	Proceeding Straight	Wrong Side of Road	0	0
4098658	2/9/09	14:05	129	North	Hit Object	Fixed Object	South	Merging			Other	0	0
4115231	2/11/09	09:30	0	In Int.	Broadside	Other Motor Vehicle	North	Proceeding Straight	East	Proceeding Straight	Traffic Signals and Signs	1	0
4131504	2/23/09	19:39	81	South	Rear-End	Other Motor Vehicle	North	Proceeding Straight	North	Slowing/Stopping	Unsafe Speed	1	0
4275007	6/14/09	19:32	0	In Int.	Not Stated	Other Motor Vehicle	South	Proceeding Straight	South	Stopped in Road	Unsafe Speed	3	0
4313281	7/8/09	12:36	0	In Int.	Rear-End	Other Motor Vehicle	North	Proceeding Straight	North	Proceeding Straight	Other Hazardous Movement	0	0
4588683	1/26/10	11:05	109	North	Not Stated	Other Motor Vehicle	South	Proceeding Straight	South	Stopped in Road	Unsafe Speed	0	0
4618339	3/1/10	09:13	0	In Int.	Broadside	Other Motor Vehicle	North	Proceeding Straight	West	Proceeding Straight	Traffic Signals and Signs	1	0
4681433	3/23/10	17:23	0	In Int.	Not Stated	Bicycle	North	Entering Traffic	North	Making Right Turn	Wrong Side of Road	0	0
4704601	5/3/10	02:19	15	North	Hit Object	Fixed Object	North	Proceeding Straight			Driving Under Influence	0	0

**City of Garden Grove
Traffic Engineering Department**

Traffic Collision History Report

8/17/2015
Page 4

**Location: Brookhurst Street / Orangewood Avenue
Date Range Reported: 7/1/2002 - 12/31/2014
Total Number of Collisions: 57**

Report No.	Date	Time	Dist.	Dir.	Type of Collision	Motor Veh. Involved With	Direct. of Travel 1	Movement Prec. Coll. 1	Direct. of Travel 2	Movement Prec. Coll. 2	PCF	Inj.	Kil
4853151	8/19/10	15:25	0	In Int.	Rear-End	Other Motor Vehicle	South	Stopped in Road	South	Parked	Improper Turning	1	0
4907379	9/25/10		100	East	Sideswipe	Other Object	Not Stated	Not Stated	Not Stated	Parked	Unknown	0	0
5145367	4/9/11	17:00	0	In Int.	Broadside	Other Motor Vehicle	South	Proceeding Straight	East	Proceeding Straight	Traffic Signals and Signs	0	0
5432640	12/9/11	18:30	9	East	Broadside	Other Motor Vehicle	South	Proceeding Straight	West	Proceeding Straight	Traffic Signals and Signs	0	0
5442569	12/20/11	23:50	0	In Int.	Broadside	Other Motor Vehicle	East	Proceeding Straight	North	Proceeding Straight	Traffic Signals and Signs	0	0
5664081	6/1/12	15:40	25	West	Not Stated	Other Motor Vehicle	North	Proceeding Straight	North	Stopped in Road	Unsafe Speed	0	0
6285242	11/21/13	21:10	0	In Int.	Rear-End	Other Motor Vehicle	South	Proceeding Straight	South	Stopped in Road	Driving Under Influence	0	0
6387115	2/12/14	15:51	87	West	Hit Object	Fixed Object	East	Proceeding Straight	East	Stopped in Road	Improper Turning	1	0
6440054	3/19/14	07:38	112	West	Rear-End	Other Motor Vehicle	East	Proceeding Straight	East	Stopped in Road	Unsafe Speed	0	0
6447143	4/3/14	08:40	27	South	Broadside	Other Motor Vehicle	North	Proceeding Straight	West	Proceeding Straight	Traffic Signals and Signs	1	0
6487898	5/3/14	19:47	40	North	Rear-End	Other Motor Vehicle	South	Proceeding Straight	South	Stopped in Road	Unsafe Speed	0	0
6511938	6/9/14	10:00	0	In Int.	Broadside	Other Motor Vehicle	South	Proceeding Straight	West	Proceeding Straight	Traffic Signals and Signs	1	0

City of Garden Grove
 Traffic Engineering Department
 Traffic Collision History Report

8/17/2015
 Page 5

Location: Brookhurst Street / Orangewood Avenue
 Date Range Reported: 7/1/2002 - 12/31/2014
 Total Number of Collisions: 57

Report No.	Date	Time	Dist.	Dir.	Type of Collision	Motor Veh. Involved With	Direct. of Travel 1	Movement Prec. Coll. 1	Direct. of Travel 2	Movement Prec. Coll. 2	PCF	Inj.	Kil
------------	------	------	-------	------	-------------------	--------------------------	---------------------	------------------------	---------------------	------------------------	-----	------	-----

Total Number of Collisions: 57

Settings Used For Query

<u>Parameter</u>	<u>Setting</u>
Street Name	BROOKHURST STREET
Cross Street	ORANGEWOOD AVENUE
Starting Date	7/1/2002
Ending Date	12/31/2014
Intersection	Intersection Related

**City of Garden Grove
Traffic Engineering Department**

Traffic Collision History Report

8/17/2015
Page 1

Location: Valley View Street / Lampson Avenue
Date Range Reported: 10/5/2001 - 12/31/2014
Total Number of Collisions: 100

Report No.	Date	Time	Dist.	Dir.	Type of Collision	Motor Veh. Involved With	Direct. of Travel 1	Movement Prec. Coll. 1	Direct. of Travel 2	Movement Prec. Coll. 2	PCF	Inj.	Kil
0094298	10/25/01	10:48	0	In Int.	Broadside	Other Motor Vehicle	West	Making Left Turn	South	Proceeding Straight	Auto R/W Violation	1	0
	12/12/01	12:03	0	In Int.	Broadside	Other Motor Vehicle	East	Proceeding Straight	West	Making Left Turn	Auto R/W Violation	3	0
0094298	1/10/02	07:27	0	In Int.	Vehicle - Pedestrian	Pedestrian	East	Making Left Turn	East	Other	Ped R/W Violation	1	0
0100806	1/26/02	15:40	0	In Int.	Head-On	Other Motor Vehicle	South	Making Left Turn	West	Making Left Turn	Unknown	1	0
0146024	3/19/02	08:04	32	South	Broadside	Other Motor Vehicle	East	Making Left Turn	North	Proceeding Straight	Auto R/W Violation	1	0
0180551	4/18/02	20:25	0	In Int.	Broadside	Other Motor Vehicle	North	Making Left Turn	South	Proceeding Straight	Auto R/W Violation	1	0
0266496	5/17/02	11:59	0	In Int.	Broadside	Other Motor Vehicle	North	Proceeding Straight	East	Making Left Turn	Unknown	1	0
0266475	5/22/02	08:48	90	West	Rear-End	Other Motor Vehicle	West	Proceeding Straight	West	Stopped in Road	Unsafe Speed	2	0
0272441	5/26/02	17:51	34	South	Rear-End	Other Motor Vehicle	North	Changing Lanes	North	Stopped in Road	Unsafe Speed	0	0
0272436	6/15/02	19:17	99	South	Rear-End	Other Motor Vehicle	North	Proceeding Straight	North	Making Right Turn	Unsafe Speed	1	0
0272374	6/18/02	07:49	0	In Int.	Head-On	Other Motor Vehicle	North	Making Left Turn	South	Proceeding Straight	Auto R/W Violation	2	0
0343993	7/17/02	12:46	75	South	Rear-End	Other Motor Vehicle	North	Proceeding Straight	North	Stopped in Road	Unsafe Speed	0	0
0343945	7/18/02	10:45	50	North	Rear-End	Other Motor Vehicle	South	Proceeding Straight	South	Stopped in Road	Unsafe Speed	0	0
0344640	7/26/02	15:50	5	West	Vehicle - Pedestrian	Pedestrian	East	Making Right Turn	North	Not Stated	Pedestrian Violation	1	0
0482765	10/1/02	20:35	0	In Int.	Head-On	Other Motor Vehicle	South	Making Left Turn	West	Proceeding Straight	Auto R/W Violation	1	0

**City of Garden Grove
Traffic Engineering Department**

Traffic Collision History Report

8/17/2015
Page 2

**Location: Valley View Street / Lampson Avenue
Date Range Reported: 10/5/2001 - 12/31/2014
Total Number of Collisions: 100**

Report No.	Date	Time	Dist.	Dir.	Type of Collision	Motor Veh. Involved With	Direct. of Travel 1	Movement Prec. Coll. 1	Direct. of Travel 2	Movement Prec. Coll. 2	PCF	Inj.	Kil
0539233	11/3/02	11:00	0	In Int.	Rear-End	Other Motor Vehicle	North	Proceeding Straight	North	Stopped in Road	Unsafe Speed	1	0
0705046	3/8/03	23:36	0	In Int.	Head-On	Non-Collision	North	Making Left Turn	South	Proceeding Straight	Auto R/W Violation	0	0
0749677	3/10/03	19:24	20	South	Rear-End	Not Stated	North	Proceeding Straight	North	Stopped in Road	Driving Under Influence	0	0
1069054	10/14/03	13:00	10	North	Rear-End	Other Motor Vehicle	South	Stopped in Road	Not Stated	Slowing/Stopping	Following Too Closely	0	0
1256536	1/7/04	14:06	118	South	Rear-End	Other Motor Vehicle	South	Proceeding Straight	South	Proceeding Straight	Unsafe Speed	1	0
1335851	3/2/04	15:53	52	South	Rear-End	Other Motor Vehicle	North	Proceeding Straight	North	Stopped in Road	Unsafe Speed	1	0
1366034	3/26/04	04:56	0	In Int.	Head-On	Other Motor Vehicle	South	Making Left Turn	North	Proceeding Straight	Auto R/W Violation	2	0
1452788	4/25/04	12:20	0	In Int.	Head-On	Other Motor Vehicle	West	Making Left Turn	East	Proceeding Straight	Auto R/W Violation	0	0
1452885	5/29/04	18:47	0	In Int.	Broadside	Other Motor Vehicle	North	Proceeding Straight	East	Proceeding Straight	Traffic Signals and Signs	1	0
1522856	6/6/04	10:21	0	In Int.	Broadside	Other Motor Vehicle	North	Making Left Turn	West	Proceeding Straight	Other	1	0
1583360	7/31/04	11:26	0	In Int.	Rear-End	Other Motor Vehicle	West	Proceeding Straight	West	Stopped in Road	Unsafe Speed	0	0
1758144	11/12/04	10:31	109	West	Sideswipe	Other Motor Vehicle	South	Changing Lanes	West	Slowing/Stopping	Unsafe Lane Change	0	0
1808719	12/23/04	14:05	100	South	Sideswipe	Other Motor Vehicle	North	Changing Lanes	North	Proceeding Straight	Other	0	0
1913260	2/16/05	22:09	0	In Int.	Head-On	Other Motor Vehicle	East	Making Left Turn	West	Proceeding Straight	Auto R/W Violation	1	0
2242937	8/29/05	20:10	38	East	Head-On	Other Motor Vehicle	East	Making Left Turn	West	Proceeding Straight	Auto R/W Violation	1	0

**City of Garden Grove
Traffic Engineering Department
Traffic Collision History Report**

8/17/2015
Page 3

**Location: Valley View Street / Lampson Avenue
Date Range Reported: 10/5/2001 - 12/31/2014
Total Number of Collisions: 100**

Report No.	Date	Time	Dist.	Dir.	Type of Collision	Motor Veh. Involved With	Direct. of Travel 1	Movement Prec. Coll. 1	Direct. of Travel 2	Movement Prec. Coll. 2	PCF	Inj.	Kil
2242639	9/15/05	19:00	0	In Int.	Head-On	Bicycle	West	Making Right Turn	East	Proceeding Straight	Wrong Side of Road	0	0
2319509	11/11/05	18:45	148	West	Rear-End	Other Motor Vehicle	West	Proceeding Straight	West	Making Left Turn	Unsafe Speed	0	0
2337802	11/19/05	12:00	0	In Int.	Hit Object	Fixed Object	West	Making Right Turn			Improper Turning	0	0
2454456	12/20/05	18:51	0	In Int.	Vehicle - Pedestrian	Pedestrian	South	Other	West	Proceeding Straight	Pedestrian Violation	0	1
2539075	2/23/06	07:57	142	West	Broadside	Other Motor Vehicle	South	Proceeding Straight	East	Proceeding Straight	Auto R/W Violation	1	0
2588701	4/20/06	21:24	0	In Int.	Head-On	Other Motor Vehicle	East	Making Left Turn	West	Proceeding Straight	Auto R/W Violation	0	0
2686299	5/25/06	19:11	60	North	Broadside	Other Motor Vehicle	South	Making Right Turn	South	Proceeding Straight	Unsafe Lane Change	0	0
2777094	8/15/06	16:43	21	North	Rear-End	Other Motor Vehicle	South	Stopped in Road	South	Stopped in Road	Unsafe Speed	0	0
9021941	9/1/06	14:58	50	South	Rear-End	Other Motor Vehicle	North	Making Left Turn	South	Proceeding Straight	Auto R/W Violation	0	0
2885890	10/26/06	06:40	0	In Int.	Rear-End	Other Motor Vehicle	South	Proceeding Straight	South	Slowing/Stopping	Unsafe Speed	2	0
3014759	12/3/06	11:47	38	North	Sideswipe	Other Motor Vehicle	South	Entering Traffic	South	Proceeding Straight	Unsafe Lane Change	0	0
3017558	12/15/06	07:24	0	In Int.	Head-On	Other Motor Vehicle	West	Making Left Turn	East	Proceeding Straight	Auto R/W Violation	2	0
3014063	1/18/07	07:28	3	North	Rear-End	Other Motor Vehicle	South	Stopped in Road	South	Slowing/Stopping	Unsafe Speed	1	0
3046147	1/22/07	14:04	150	East	Broadside	Other Motor Vehicle	South	Entering Traffic	West	Proceeding Straight	Auto R/W Violation	2	0
3074612	1/29/07	13:36	149	South	Hit Object	Fixed Object	South	Making Left Turn			Improper Turning	0	0

**City of Garden Grove
Traffic Engineering Department**

Traffic Collision History Report

8/17/2015
Page 4

**Location: Valley View Street / Lampson Avenue
Date Range Reported: 10/5/2001 - 12/31/2014
Total Number of Collisions: 100**

Report No.	Date	Time	Dist.	Dir.	Type of Collision	Motor Veh. Involved With	Direct. of Travel 1	Movement Prec. Coll. 1	Direct. of Travel 2	Movement Prec. Coll. 2	PCF	Inj.	Kil
3156759	4/27/07	14:57	0	In Int.	Broadside	Motor Vehicle on Other	East	Making Left Turn	North	Stopped in Road	Auto R/W Violation	1	0
3308605	7/6/07	19:44	70	South	Rear-End	Other Motor Vehicle	North	Proceeding Straight	North	Stopped in Road	Unsafe Speed	1	0
3329820	8/20/07	18:19	35	North	Rear-End	Other Motor Vehicle	South	Proceeding Straight	South	Slowing/Stopping	Unsafe Speed	1	0
3395638	8/30/07	08:02	0	In Int.	Rear-End	Other Motor Vehicle	East	Making Right Turn	East	Making Right Turn	Other	1	0
3461341	11/4/07	18:42	30	North	Rear-End	Other Motor Vehicle	South	Proceeding Straight	South	Stopped in Road	Other	0	0
3512693	11/30/07	12:53	109	South	Hit Object	Fixed Object	South	Proceeding Straight			Unsafe Speed	0	0
3647215	3/11/08	20:04	16	North	Vehicle - Pedestrian	Pedestrian	North	Making Left Turn	East	Other	Ped R/W Violation	1	0
3651644	3/16/08	20:29	0	In Int.	Head-On	Other Motor Vehicle	South	Making Left Turn	West	Proceeding Straight	Auto R/W Violation	1	0
3722860	5/5/08	17:30	3	West	Not Stated	Bicycle	North	Making Right Turn	West	Proceeding Straight	Wrong Side of Road	1	0
3798960	6/12/08	08:57	40	North	Sideswipe	Other Motor Vehicle	North	Making Right Turn	North	Making Left Turn	Unknown	0	0
3795268	6/18/08	22:55	0	In Int.	Vehicle - Pedestrian	Pedestrian	South	Making Right Turn	South	Proceeding Straight	Other	1	0
3942105	10/6/08	08:23	8	South	Rear-End	Other Motor Vehicle	North	Proceeding Straight	North	Stopped in Road	Unsafe Speed	1	0
4116728	10/29/08	07:57	148	West	Broadside	Bicycle	East	Proceeding Straight	South	Entering Traffic	Wrong Side of Road	1	0
4076592	12/12/08	16:24	0	In Int.	Broadside	Other Motor Vehicle	South	Making Left Turn	East	Proceeding Straight	Auto R/W Violation	0	0
4021374	12/20/08	12:02	0	In Int.	Sideswipe	Other Motor Vehicle	North	Proceeding Straight	West	Making Left Turn	Traffic Signals and Signs	2	0

**City of Garden Grove
Traffic Engineering Department**

Traffic Collision History Report

8/17/2015
Page 5

Location: Valley View Street / Lampson Avenue
Date Range Reported: 10/5/2001 - 12/31/2014
Total Number of Collisions: 100

Report No.	Date	Time	Dist.	Dir.	Type of Collision	Motor Veh. Involved With	Direct. of Travel 1	Movement Prec. Coll. 1	Direct. of Travel 2	Movement Prec. Coll. 2	PCF	Inj.	Kil
4045302	1/10/09	14:34	53	South	Rear-End	Other Motor Vehicle	North	Proceeding Straight	North	Proceeding Straight	Driving Under Influence	0	0
4082756	1/17/09	05:48	0	In Int.	Head-On	Other Motor Vehicle	South	Proceeding Straight	West	Proceeding Straight	Traffic Signals and Signs	0	0
4033530	1/18/09	14:08	18	West	Vehicle - Pedestrian	Pedestrian	South	Proceeding Straight	West	Making Right Turn	Other	1	0
4044063	1/23/09	05:13	15	North	Rear-End	Other Motor Vehicle	South	Proceeding Straight	South	Stopped in Road	Unsafe Speed	0	0
4261898	5/29/09	16:04	19	East	Vehicle - Pedestrian	Pedestrian	Not Stated	Making Right Turn	South	Other	Ped R/W Violation	1	0
4347596	7/24/09	20:38	137	North	Rear-End	Other Motor Vehicle	South	Proceeding Straight	South	Stopped in Road	Driving Under Influence	0	0
4370235	8/17/09	16:00	0	In Int.	Broadside	Other Motor Vehicle	West	Making Left Turn	East	Proceeding Straight	Auto R/W Violation	1	0
4413834	9/19/09	17:37	14	North	Broadside	Other Motor Vehicle	West	Making Left Turn	South	Proceeding Straight	Traffic Signals and Signs	1	0
4445766	10/12/09	12:28	38	East	Broadside	Other Motor Vehicle	East	Making Left Turn	West	Proceeding Straight	Auto R/W Violation	0	0
4559330	11/25/09	10:33	50	North	Rear-End	Other Motor Vehicle	South	Proceeding Straight	South	Stopped in Road	Unsafe Speed	0	0
4614179	2/3/10	18:44	0	In Int.	Broadside	Bicycle	North	Making Right Turn	West	Proceeding Straight	Ped R/W Violation	1	0
4648238	3/31/10	16:05	73	South	Rear-End	Other Motor Vehicle	North	Proceeding Straight	North	Stopped in Road	Unsafe Speed	1	0
4664244	4/6/10	22:21	0	In Int.	Head-On	Other Motor Vehicle	West	Making Left Turn	East	Proceeding Straight	Auto R/W Violation	2	0
4853138	8/14/10	14:13	78	East	Rear-End	Other Motor Vehicle	West	Proceeding Straight	West	Stopped in Road	Unsafe Speed	2	0
4862376	8/31/10	11:35	16	North	Rear-End	Other Motor Vehicle	South	Proceeding Straight	South	Slowing/Stopping	Following Too Closely	2	0

**City of Garden Grove
Traffic Engineering Department**

Traffic Collision History Report

8/17/2015
Page 6

Location: Valley View Street / Lampson Avenue
Date Range Reported: 10/5/2001 - 12/31/2014
Total Number of Collisions: 100

Report No.	Date	Time	Dist.	Dir.	Type of Collision	Motor Veh. Involved With	Direct. of Travel 1	Movement Prec. Coll. 1	Direct. of Travel 2	Movement Prec. Coll. 2	PCF	Inj.	Kil
4976536	11/24/10	05:50	0	In Int.	Broadside	Other Motor Vehicle	North	Proceeding Straight	West	Making Left Turn	Traffic Signals and Signs	0	0
5020562	12/22/10	18:40	0	In Int.	Head-On	Other Motor Vehicle	East	Making Left Turn	West	Proceeding Straight	Auto R/W Violation	1	0
5101770	2/15/11	10:12	0	In Int.	Broadside	Other Motor Vehicle	North	Making Left Turn	West	Proceeding Straight	Auto R/W Violation	1	0
5212777	5/20/11	19:18	0	In Int.	Broadside	Other Motor Vehicle	North	Making Left Turn	South	Proceeding Straight	Other	1	0
5193534	6/13/11	15:54	22	North	Rear-End	Other Motor Vehicle	South	Proceeding Straight	South	Stopped in Road	Unsafe Speed	0	0
5246729	6/30/11	18:30	50	North	Sideswipe	Other Motor Vehicle	South	Other Unsafe Turning	South	Stopped in Road	Improper Turning	0	0
5263991	7/15/11	20:12	0	In Int.	Head-On	Other Motor Vehicle	East	Making Left Turn	West	Proceeding Straight	Auto R/W Violation	2	0
5285537	8/23/11	07:38	51	North	Not Stated	Non-Collision	South	Proceeding Straight	South	Proceeding Straight	Improper Turning	0	0
5312990	9/5/11	13:16	100	West	Rear-End	Other Motor Vehicle	North	Entering Traffic	East	Stopped in Road	Unsafe Speed	0	0
5398849	11/26/11	10:04	21	Not Stated	Sideswipe	Other Motor Vehicle	North	Making Right Turn	North	Stopped in Road	Improper Turning	0	0
5423019	11/30/11	17:58	0	In Int.	Not Stated	Not Stated	East	Not Stated	North	Not Stated	Auto R/W Violation	0	0
5442582	12/16/11	13:13	0	In Int.	Head-On	Other Motor Vehicle	East	Making Left Turn	West	Proceeding Straight	Auto R/W Violation	1	0
5473302	1/4/12	07:53	126	North	Sideswipe	Other Motor Vehicle	Not Stated	Changing Lanes	South	Stopped in Road	Improper Turning	0	0
5524846	2/11/12	00:54	0	In Int.	Hit Object	Fixed Object	North	Proceeding Straight	North	Proceeding Straight	Driving Under Influence	0	0
5583420	4/13/12	12:10	116	South	Broadside	Other Motor Vehicle	West	Making Right Turn	North	Proceeding Straight	Auto R/W Violation	1	0

**City of Garden Grove
Traffic Engineering Department**

Traffic Collision History Report

8/17/2015
Page 7

Location: Valley View Street / Lampson Avenue
Date Range Reported: 10/5/2001 - 12/31/2014
Total Number of Collisions: 100

Report No.	Date	Time	Dist.	Dir.	Type of Collision	Motor Veh. Involved With	Direct. of Travel 1	Movement Prec. Coll. 1	Direct. of Travel 2	Movement Prec. Coll. 2	PCF	Inj.	Kil
5835744	9/29/12	01:59	23	South	Rear-End	Other Motor Vehicle	North	Proceeding Straight	North	Stopped in Road	Unsafe Speed	1	0
5882665	12/11/12	07:25	0	In Int.	Broadside	Other Motor Vehicle	East	Making Left Turn	South	Proceeding Straight	Other	2	0
6059456	5/4/13	18:33	35	North	Vehicle - Pedestrian	Pedestrian	West	Making Right Turn	South	Not Stated	Unsafe Speed	1	0
6228279	9/25/13	05:16	5	North	Head-On	Fixed Object	North	Proceeding Straight			Other	0	0
6377634	1/18/14	19:43	0	In Int.	Broadside	Other Motor Vehicle	East	Making Left Turn	North	Proceeding Straight	Auto R/W Violation	1	0
6384664	2/15/14	17:45	40	Not Stated	Sideswipe	Other Motor Vehicle	South	Changing Lanes	South	Stopped in Road	Unsafe Speed	0	0
6415813	3/9/14	12:50	20	South	Rear-End	Other Motor Vehicle	South	Proceeding Straight	South	Stopped in Road	Following Too Closely	0	0
6672143	9/24/14	12:40	14	South	Not Stated	Other Motor Vehicle	North	Proceeding Straight	North	Stopped in Road	Unsafe Speed	1	0
6667734	10/6/14	20:10	30	West	Rear-End	Other Motor Vehicle	West	Proceeding Straight	West	Making Right Turn	Unsafe Speed	0	0
6789670	12/29/14	23:36	15	North	Rear-End	Other Motor Vehicle	South	Proceeding Straight	South	Stopped in Road	Driving Under Influence	1	0

City of Garden Grove
 Traffic Engineering Department
 Traffic Collision History Report

8/17/2015
 Page 8

Location: Valley View Street / Lampson Avenue
 Date Range Reported: 10/5/2001 - 12/31/2014
 Total Number of Collisions: 100

Report No.	Date	Time	Dist.	Dir.	Type of Collision	Motor Veh. Involved With	Direct. of Travel 1	Movement Prec. Coll. 1	Direct. of Travel 2	Movement Prec. Coll. 2	PCF	Inj.	Kil
------------	------	------	-------	------	-------------------	--------------------------	---------------------	------------------------	---------------------	------------------------	-----	------	-----

Total Number of Collisions: 100

Settings Used For Query

<u>Parameter</u>	<u>Setting</u>
Street Name	VALLEY VIEW STREET
Cross Street	LAMPSON AVENUE
Starting Date	10/5/2001
Ending Date	12/31/2014
Intersection	Intersection Related

**City of Garden Grove
Traffic Engineering Department**

Traffic Collision History Report

8/17/2015
Page 1

Location: Harbor Boulevard / Trask Avenue
Date Range Reported: 2/20/2001 - 12/31/2014
Total Number of Collisions: 185

Report No.	Date	Time	Dist.	Dir.	Type of Collision	Motor Veh. Involved With	Direct. of Travel 1	Movement Prec. Coll. 1	Direct. of Travel 2	Movement Prec. Coll. 2	PCF	Inj.	Kil
	2/27/01	17:24	97	South	Rear-End	Other Motor Vehicle	North	Proceeding Straight	North	Stopped in Road	Unsafe Speed	1	0
	3/23/01	15:00	0	In Int.	Sideswipe	Other Motor Vehicle	North	Making Right Turn	North	Making Right Turn	Improper Turning	0	0
	4/26/01	22:58	0	In Int.	Broadside	Other Motor Vehicle	North	Proceeding Straight	East	Proceeding Straight	Unsafe Speed	2	0
	5/25/01	14:07	19	North	Rear-End	Other Motor Vehicle	South	Proceeding Straight	South	Stopped in Road	Unsafe Speed	1	0
	7/11/01	21:32	73	South	Rear-End	Other Motor Vehicle	North	Proceeding Straight	North	Stopped in Road	Unsafe Speed	1	0
	7/25/01	17:40	97	South	Rear-End	Other Motor Vehicle	South	Proceeding Straight	South	Stopped in Road	Unsafe Speed	1	0
	10/24/01	05:35	0	In Int.	Broadside	Other Motor Vehicle	South	Proceeding Straight	West	Proceeding Straight	Traffic Signals and Signs	2	0
	11/9/01	17:37	0	In Int.	Other	Bicycle	North	Proceeding Straight	East	Making Right Turn	Wrong Side of Road	1	0
	11/10/01	13:19	0	In Int.	Broadside	Other Motor Vehicle	West	Proceeding Straight	East	Making Left Turn	Traffic Signals and Signs	0	0
	11/25/01	20:22	25	South	Rear-End	Other Motor Vehicle	North	Proceeding Straight	North	Stopped in Road	Unsafe Speed	2	0
	11/25/01	22:55	0	In Int.	Broadside	Other Motor Vehicle	North	Making Right Turn	West	Stopped in Road	Driving Under Influence	0	0
0098333	2/1/02	12:20	124	South	Hit Object	Fixed Object	North	Making Right Turn	North	Stopped in Road	Improper Turning	0	0
0098189	2/3/02	10:52	120	South	Rear-End	Other Motor Vehicle	South	Proceeding Straight	South	Stopped in Road	Unsafe Speed	0	0
0098342	2/3/02	21:12	0	In Int.	Broadside	Other Motor Vehicle	West	Making Left Turn	South	Proceeding Straight	Other Improper Driving	0	0
0146110	2/12/02	19:28	150	South	Rear-End	Other Motor Vehicle	South	Proceeding Straight	South	Stopped in Road	Unsafe Speed	2	0

**City of Garden Grove
Traffic Engineering Department**

Traffic Collision History Report

Location: Harbor Boulevard / Trask Avenue
Date Range Reported: 2/20/2001 - 12/31/2014
Total Number of Collisions: 185

Report No.	Date	Time	Dist.	Dir.	Type of Collision	Motor Veh. Involved With	Direct. of Travel 1	Movement Prec. Coll. 1	Direct. of Travel 2	Movement Prec. Coll. 2	PCF	Inj.	Kil
0146223	2/15/02	15:45	0	In Int.	Rear-End	Other Motor Vehicle	Not Stated	Proceeding Straight	North	Stopped in Road	Unknown	2	0
0137706	3/31/02	04:03	28	West	Broadside	Other Motor Vehicle	North	Proceeding Straight	East	Proceeding Straight	Driving Under Influence	3	0
0269459	5/2/02	06:42	0	In Int.	Broadside	Other Motor Vehicle	North	Proceeding Straight	West	Proceeding Straight	Traffic Signals and Signs	0	0
0344816	6/30/02	11:54	70	South	Rear-End	Other Motor Vehicle	South	Proceeding Straight	South	Stopped in Road	Unsafe Speed	0	0
0343967	7/3/02	13:15	0	In Int.	Sideswipe	Other Motor Vehicle	East	Changing Lanes	East	Proceeding Straight	Other	0	0
0422023	7/26/02	06:13	0	In Int.	Broadside	Other Motor Vehicle	North	Proceeding Straight	West	Proceeding Straight	Traffic Signals and Signs	1	0
0344603	7/30/02	15:20	135	South	Rear-End	Other Motor Vehicle	South	Proceeding Straight	South	Stopped in Road	Unsafe Speed	0	0
0422072	8/26/02	07:47	0	In Int.	Rear-End	Not Stated	East	Proceeding Straight	East	Slowing/Stopping	Other	0	0
0421587	9/7/02	18:52	0	In Int.	Overtaken	Other Object	North	Making Right Turn			Other Than Driver or Ped	1	0
0484383	9/15/02	19:52	20	North	Rear-End	Other Motor Vehicle	South	Proceeding Straight	South	Stopped in Road	Driving Under Influence	0	0
0482856	9/22/02	11:00	0	In Int.	Sideswipe	Other Motor Vehicle	North	Changing Lanes	North	Proceeding Straight	Other	0	0
0484349	10/12/02	17:07	102	South	Rear-End	Other Motor Vehicle	North	Slowing/Stopping	North	Stopped in Road	Unsafe Speed	0	0
0539240	11/2/02	01:30	0	In Int.	Rear-End	Other Motor Vehicle	South	Proceeding Straight	South	Stopped in Road	Unsafe Speed	1	0
0539189	11/18/02	21:30	100	East	Sideswipe	Not Stated	Not Stated	Other	East	Proceeding Straight	Other	0	0
0584318	11/22/02	08:27	75	East	Hit Object	Other Object	East	Proceeding Straight	East	Stopped in Road	Unsafe Speed	0	0

**City of Garden Grove
Traffic Engineering Department**

Traffic Collision History Report

Location: Harbor Boulevard / Trask Avenue
Date Range Reported: 2/20/2001 - 12/31/2014
Total Number of Collisions: 185

Report No.	Date	Time	Dist.	Dir.	Type of Collision	Motor Veh. Involved With	Direct. of Travel 1	Movement Prec. Coll. 1	Direct. of Travel 2	Movement Prec. Coll. 2	PCF	Inj.	Kil
0608817	11/28/02	20:27	55	South	Rear-End	Other Motor Vehicle	North	Proceeding Straight	North	Stopped in Road	Driving Under Influence	0	0
0539161	11/28/02	23:11	0	In Int.	Broadside	Other Motor Vehicle	North	Proceeding Straight	South	Making Left Turn	Traffic Signals and Signs	0	0
0705073	3/4/03	14:10	95	South	Rear-End	Other Motor Vehicle	South	Proceeding Straight	South	Stopped in Road	Unsafe Speed	1	0
0705041	3/8/03	02:00	30	South	Rear-End	Other Motor Vehicle	North	Proceeding Straight	North	Stopped in Road	Following Too Closely	0	0
0808706	5/2/03	12:36	88	East	Rear-End	Other Motor Vehicle	East	Proceeding Straight	East	Slowing/Stopping	Unsafe Speed	1	0
0808698	5/3/03	18:43	25	North	Rear-End	Other Motor Vehicle	South	Proceeding Straight	South	Stopped in Road	Unsafe Speed	0	0
0809005	5/10/03	17:33	50	South	Rear-End	Other Motor Vehicle	East	Proceeding Straight	North	Stopped in Road	Unsafe Speed	2	0
0840604	5/29/03	11:10	0	In Int.	Sideswipe	Other Motor Vehicle	North	Proceeding Straight	West	Making Left Turn	Traffic Signals and Signs	0	0
0867013	5/30/03	15:15	50	East	Hit Object	Fixed Object	West	Other Unsafe Turning			Improper Turning	0	0
0931925	7/12/03	21:00	60	North	Rear-End	Other Motor Vehicle	South	Proceeding Straight	South	Stopped in Road	Traffic Signals and Signs	1	0
0931942	7/15/03	21:43	0	In Int.	Rear-End	Other Motor Vehicle	South	Slowing/Stopping	South	Stopped in Road	Unsafe Speed	1	0
0975873	8/13/03	18:32	0	In Int.	Sideswipe	Other Motor Vehicle	East	Changing Lanes	East	Proceeding Straight	Improper Turning	0	0
1069112	9/9/03	08:21	10	West	Rear-End	Other Motor Vehicle	East	Proceeding Straight	East	Stopped in Road	Unsafe Speed	1	0
0999257	9/9/03	12:54	10	South	Rear-End	Other Motor Vehicle	North	Stopped in Road	North	Proceeding Straight	Unsafe Speed	1	0
1060314	9/9/03	15:28	0	In Int.	Broadside	Other Object	South	Making Right Turn	East	Stopped in Road	Other Equipment	0	0

**City of Garden Grove
Traffic Engineering Department**

Traffic Collision History Report

8/17/2015
Page 4

**Location: Harbor Boulevard / Trask Avenue
Date Range Reported: 2/20/2001 - 12/31/2014
Total Number of Collisions: 185**

Report No.	Date	Time	Dist.	Dir.	Type of Collision	Motor Veh. Involved With	Direct. of Travel 1	Movement Prec. Coll. 1	Direct. of Travel 2	Movement Prec. Coll. 2	PCF	Inj.	Kil
1162631	11/3/03	15:30	0	In Int.	Rear-End	Other Motor Vehicle	East	Proceeding Straight	East	Stopped in Road	Unsafe Speed	1	0
1123890	11/3/03	20:21	20	South	Rear-End	Other Motor Vehicle	North	Slowing/Stopping	North	Stopped in Road	Unsafe Speed	1	0
1162651	11/10/03	02:15	19	North	Rear-End	Other Motor Vehicle	South	Proceeding Straight	South	Stopped in Road	Driving Under Influence	1	0
1162568	11/23/03	16:44	8	East	Sideswipe	Other Motor Vehicle	West	Proceeding Straight	West	Proceeding Straight	Improper Turning	0	0
1189715	12/1/03	13:08	0	In Int.	Rear-End	Other Motor Vehicle	South	Slowing/Stopping	South	Stopped in Road	Unsafe Speed	1	0
1210513	12/10/03	14:20	0	In Int.	Rear-End	Other Motor Vehicle	East	Proceeding Straight	East	Stopped in Road	Unsafe Speed	0	0
1334486	1/31/04	23:33	49	West	Rear-End	Other Motor Vehicle	West	Proceeding Straight	West	Proceeding Straight	Unsafe Speed	0	0
1334485	2/2/04	02:00	57	North	Rear-End	Other Motor Vehicle	South	Proceeding Straight	West	Stopped in Road	Driving Under Influence	0	0
1334508	2/9/04	03:09	0	In Int.	Broadside	Other Motor Vehicle	North	Proceeding Straight	South	Making Left Turn	Driving Under Influence	0	0
1365848	2/10/04	22:49	0	In Int.	Rear-End	Other Motor Vehicle	North	Proceeding Straight	North	Stopped in Road	Unsafe Speed	1	0
1365919	2/12/04	19:46	49	South	Rear-End	Other Motor Vehicle	North	Slowing/Stopping	North	Stopped in Road	Unsafe Speed	0	0
1334577	2/26/04	16:47	28	West	Rear-End	Other Motor Vehicle	East	Stopped in Road	East	Stopped in Road	Unsafe Speed	0	0
1334552	2/28/04	14:18	0	In Int.	Sideswipe	Other Motor Vehicle	East	Changing Lanes	East	Proceeding Straight	Improper Turning	0	0
1335886	3/7/04	09:32	0	In Int.	Broadside	Other Motor Vehicle	West	Proceeding Straight	South	Proceeding Straight	Traffic Signals and Signs	1	0
1365915	3/21/04	22:02	42	South	Rear-End	Other Motor Vehicle	North	Proceeding Straight	North	Stopped in Road	Driving Under Influence	0	0

**City of Garden Grove
Traffic Engineering Department**

Traffic Collision History Report

8/17/2015
Page 5

Location: Harbor Boulevard / Trask Avenue
Date Range Reported: 2/20/2001 - 12/31/2014
Total Number of Collisions: 185

Report No.	Date	Time	Dist.	Dir.	Type of Collision	Motor Veh. Involved With	Direct. of Travel 1	Movement Prec. Coll. 1	Direct. of Travel 2	Movement Prec. Coll. 2	PCF	Inj.	Kil
1400854	4/9/04	14:55	18	North	Rear-End	Other Motor Vehicle	South	Proceeding Straight	South	Slowing/Stopping	Unsafe Speed	0	0
1617383	8/24/04	12:42	0	In Int.	Rear-End	Other Motor Vehicle	South	Proceeding Straight	South	Stopped in Road	Unsafe Speed	1	0
1618553	8/27/04	15:24	20	East	Not Stated	Other Motor Vehicle	East	Proceeding Straight	East	Proceeding Straight	Auto R/W Violation	2	0
1757948	10/21/04	14:00	25	East	Sideswipe	Other Motor Vehicle	East	Making Right Turn	East	Proceeding Straight	Improper Turning	0	0
1757945	10/26/04	02:20	0	In Int.	Rear-End	Other Motor Vehicle	Not Stated	Proceeding Straight	North	Stopped in Road	Unsafe Speed	0	0
1808663	12/25/04	01:09	30	North	Rear-End	Other Motor Vehicle	South	Proceeding Straight	South	Stopped in Road	Driving Under Influence	0	0
1848759	2/1/05	11:30	0	In Int.	Rear-End	Other Motor Vehicle	North	Slowing/Stopping	North	Stopped in Road	Unsafe Speed	2	0
1913245	2/27/05	15:23	0	In Int.	Rear-End	Other Motor Vehicle	East	Proceeding Straight	East	Stopped in Road	Unsafe Speed	4	0
1968388	3/17/05	11:22	60	South	Rear-End	Other Motor Vehicle	North	Proceeding Straight	North	Stopped in Road	Unsafe Speed	0	0
1968380	3/20/05	12:20	15	West	Rear-End	Other Motor Vehicle	East	Proceeding Straight	East	Backing	Unknown	0	0
2091465	6/4/05	19:55	150	North	Rear-End	Other Motor Vehicle	South	Proceeding Straight	South	Stopped in Road	Other	0	0
2103579	6/28/05	03:58	0	In Int.	Head-On	Fixed Object	South	Making Right Turn	East	Improper Turning	Improper Turning	1	0
2166795	7/22/05	10:34	0	In Int.	Sideswipe	Other Motor Vehicle	North	Proceeding Straight	North	Proceeding Straight	Improper Passing	0	0
2281292	9/2/05	16:30	0	In Int.	Rear-End	Other Motor Vehicle	North	Proceeding Straight	North	Stopped in Road	Unsafe Speed	0	0
2242876	9/9/05	10:55	0	In Int.	Broadside	Other Motor Vehicle	South	Proceeding Straight	East	Making Left Turn	Auto R/W Violation	1	0

**City of Garden Grove
Traffic Engineering Department**

Traffic Collision History Report

8/17/2015
Page 6

Location: Harbor Boulevard / Trask Avenue
Date Range Reported: 2/20/2001 - 12/31/2014
Total Number of Collisions: 185

Report No.	Date	Time	Dist.	Dir.	Type of Collision	Motor Veh. Involved With	Direct. of Travel 1	Movement Prec. Coll. 1	Direct. of Travel 2	Movement Prec. Coll. 2	PCF	Inj.	Kil
2242893	9/12/05	01:50	0	In Int.	Sideswipe	Other Motor Vehicle	South	Proceeding Straight	South	Stopped in Road	Unsafe Speed	1	0
2282267	9/18/05	00:39	0	In Int.	Broadside	Other Motor Vehicle	South	Making Left Turn	North	Proceeding Straight	Other	1	0
2337771	11/18/05	11:59	0	In Int.	Broadside	Other Motor Vehicle	South	Making Left Turn	North	Proceeding Straight	Improper Turning	2	0
2374017	11/25/05	12:02	96	North	Rear-End	Other Motor Vehicle	South	Changing Lanes	South	Proceeding Straight	Improper Turning	0	0
2421004	12/12/05	09:40	0	In Int.	Broadside	Other Motor Vehicle	West	Making Right Turn	North	Proceeding Straight	Other	0	0
2484729	2/1/06	19:12	80	North	Hit Object	Non-Collision	North	Making Left Turn	South	Proceeding Straight	Other Than Driver or Ped	0	0
2484648	2/6/06	22:55	116	North	Rear-End	Other Motor Vehicle	South	Proceeding Straight	South	Stopped in Road	Unsafe Speed	0	0
2484163	2/19/06	12:18	28	South	Rear-End	Other Motor Vehicle	North	Proceeding Straight	North	Stopped in Road	Following Too Closely	1	0
2539059	2/23/06	15:21	10	South	Rear-End	Other Motor Vehicle	North	Proceeding Straight	North	Stopped in Road	Unsafe Speed	0	0
2538508	3/6/06	20:32	18	East	Head-On	Fixed Object	North	Proceeding Straight	North	Stopped in Road	Unsafe Speed	0	0
2546913	3/27/06	07:12	0	In Int.	Hit Object	Fixed Object	West	Making Right Turn	East	Proceeding Straight	Improper Turning	0	0
2636369	5/14/06		130	West	Rear-End	Other Motor Vehicle	East	Proceeding Straight	East	Stopped in Road	Unsafe Speed	0	0
2738720	7/20/06	07:25	3	East	Rear-End	Other Motor Vehicle	East	Proceeding Straight	East	Stopped in Road	Unknown	0	0
2836554	10/3/06	10:32	140	South	Other	Non-Collision	South	Entering Traffic	South	Proceeding Straight	Auto R/W Violation	1	0
2884882	10/13/06	15:46	110	East	Sideswipe	Other Motor Vehicle	West	Passing Other Vehicle	West	Stopped in Road	Improper Turning	0	0

**City of Garden Grove
Traffic Engineering Department**

Traffic Collision History Report

8/17/2015
Page 7

Location: Harbor Boulevard / Trask Avenue
Date Range Reported: 2/20/2001 - 12/31/2014
Total Number of Collisions: 185

Report No.	Date	Time	Dist.	Dir.	Type of Collision	Motor Veh. Involved With	Direct. of Travel 1	Movement Prec. Coll. 1	Direct. of Travel 2	Movement Prec. Coll. 2	PCF	Inj.	Kil
2884904	10/18/06	17:05	0	In Int.	Not Stated	Fixed Object	West	Making Left Turn			Unsafe Speed	0	0
2914427	11/27/06	20:04	98	West	Rear-End	Other Motor Vehicle	East	Backing	East	Stopped in Road	Other	0	0
3088385	1/14/07	18:33	75	South	Rear-End	Other Motor Vehicle	North	Proceeding Straight	North	Stopped in Road	Driving Under Influence	0	0
3074706	2/11/07	10:58	35	South	Rear-End	Other Motor Vehicle	North	Proceeding Straight	North	Stopped in Road	Unsafe Speed	0	0
3064759	3/5/07	14:15	30	South	Sideswipe	Other Motor Vehicle	Not Stated	Merging	South	Proceeding Straight	Unknown	0	0
3120431	3/23/07	16:35	55	North	Sideswipe	Other Motor Vehicle	South	Changing Lanes	South	Proceeding Straight	Unsafe Lane Change	0	0
3120477	3/30/07	12:32	95	North	Sideswipe	Other Motor Vehicle	South	Changing Lanes	South	Proceeding Straight	Unsafe Lane Change	0	0
3156747	4/28/07	20:00	18	East	Rear-End	Other Motor Vehicle	South	Proceeding Straight	South	Slowing/Stopping	Unsafe Speed	0	0
3300066	6/10/07	08:00	10	East	Hit Object	Fixed Object	Not Stated	Proceeding Straight	Not Stated		Unsafe Speed	0	0
3221285	6/11/07	20:45	0	In Int.	Rear-End	Other Motor Vehicle	South	Proceeding Straight	South	Stopped in Road	Unknown	0	0
3300029	6/15/07	00:33	12	South	Sideswipe	Other Motor Vehicle	North	Proceeding Straight	North	Stopped in Road	Driving Under Influence	0	0
3301881	7/18/07	01:55	0	In Int.	Not Stated	Other Motor Vehicle	South	Proceeding Straight	South	Stopped in Road	Driving Under Influence	0	0
3301912	7/26/07	10:47	30	North	Hit Object	Fixed Object	East	Making Right Turn			Improper Turning	0	0
3409162	7/30/07	23:00	10	East	Hit Object	Fixed Object	Not Stated	Other	Not Stated		Improper Turning	0	0
3404832	8/23/07	01:39	99	North	Not Stated	Other Motor Vehicle	South	Proceeding Straight	Not Stated	Stopped in Road	Driving Under Influence	0	0

City of Garden Grove Traffic Engineering Department

Traffic Collision History Report

8/17/2015
Page 8

Location: Harbor Boulevard / Trask Avenue
 Date Range Reported: 2/20/2001 - 12/31/2014
 Total Number of Collisions: 185

Report No.	Date	Time	Dist.	Dir.	Type of Collision	Motor Veh. Involved With	Direct. of Travel 1	Movement Prec. Coll. 1	Direct. of Travel 2	Movement Prec. Coll. 2	PCF	Inj.	Kil
3478452	11/23/07	03:33	25	South	Rear-End	Other Motor Vehicle	South	Slowing/Stopping	South	Stopped in Road	Unsafe Speed	1	0
3651608	3/18/08	14:49	0	In Int.	Rear-End	Other Motor Vehicle	North	Proceeding Straight	North	Stopped in Road	Unsafe Speed	1	0
3706297	4/25/08	13:51	42	South	Rear-End	Other Motor Vehicle	North	Proceeding Straight	North	Stopped in Road	Unsafe Speed	0	0
3738160	5/16/08	19:30	0	In Int.	Sideswipe	Other Motor Vehicle	Not Stated	Other Unsafe Turning	West	Slowing/Stopping	Unknown	0	0
3764590	5/27/08	16:00	60	South	Rear-End	Other Motor Vehicle	South	Slowing/Stopping	South	Stopped in Road	Unsafe Speed	1	0
3905723	7/9/08	15:57	150	North	Sideswipe	Other Motor Vehicle	South	Changing Lanes	South	Proceeding Straight	Unsafe Lane Change	0	0
3905757	7/20/08	21:27	81	West	Rear-End	Other Motor Vehicle	East	Proceeding Straight	East	Stopped in Road	Unsafe Speed	4	0
3942292	10/10/08	19:35	0	In Int.	Rear-End	Other Motor Vehicle	West	Slowing/Stopping	West	Stopped in Road	Unsafe Speed	0	0
3942276	10/11/08	02:30	30	South	Not Stated	Other Motor Vehicle	North	Proceeding Straight	North	Stopped in Road	Following Too Closely	0	0
4053915	12/21/08	23:59	0	In Int.	Not Stated	Fixed Object	East	Proceeding Straight	East	Stopped in Road	Driving Under Influence	0	0
4053859	12/25/08	18:39	0	In Int.	Rear-End	Other Motor Vehicle	South	Proceeding Straight	South	Stopped in Road	Unsafe Speed	0	0
4082752	1/17/09	12:24	45	South	Rear-End	Other Motor Vehicle	North	Slowing/Stopping	North	Stopped in Road	Unsafe Speed	2	0
4218435	4/23/09	17:50	0	In Int.	Rear-End	Other Motor Vehicle	West	Proceeding Straight	West	Stopped in Road	Unsafe Speed	0	0
4370232	8/24/09	21:45	0	In Int.	Rear-End	Other Motor Vehicle	Not Stated	Proceeding Straight	North	Stopped in Road	Unsafe Speed	0	0
4445762	10/15/09	02:45	0	In Int.	Hit Object	Fixed Object	Not Stated	Not Stated	Not Stated	Not Stated	Unknown	0	0

City of Garden Grove Traffic Engineering Department

Traffic Collision History Report

8/17/2015
Page 9

Location: Harbor Boulevard / Trask Avenue
Date Range Reported: 2/20/2001 - 12/31/2014
Total Number of Collisions: 185

Report No.	Date	Time	Dist.	Dir.	Type of Collision	Motor Veh. Involved With	Direct. of Travel 1	Movement Prec. Coll. 1	Direct. of Travel 2	Movement Prec. Coll. 2	PCF	Inj.	Kil
4462230	10/17/09	09:56	86	South	Rear-End	Other Motor Vehicle	South	Slowing/Stopping	South	Stopped in Road	Unsafe Speed	0	0
4507639	11/24/09	17:19	80	South	Rear-End	Other Motor Vehicle	North	Proceeding Straight	North	Stopped in Road	Unsafe Speed	1	0
4532687	12/3/09	17:15	0	In Int.	Rear-End	Other Motor Vehicle	South	Proceeding Straight	South	Stopped in Road	Unsafe Speed	0	0
4579195	1/6/10	08:04	17	East	Rear-End	Other Motor Vehicle	West	Proceeding Straight	West	Stopped in Road	Unsafe Speed	1	0
4580305	2/10/10	13:29	0	In Int.	Sideswipe	Other Motor Vehicle	West	Slowing/Stopping	North	Proceeding Straight	Other	0	0
4618112	2/24/10	14:49	101	South	Sideswipe	Other Motor Vehicle	North	Changing Lanes	North	Stopped in Road	Unsafe Lane Change	0	0
4626759	3/19/10	06:48	32	North	Rear-End	Other Motor Vehicle	North	Slowing/Stopping	North	Stopped in Road	Unsafe Speed	0	0
4689294	4/17/10	06:27	18	North	Broadside	Other Motor Vehicle	North	Making Right Turn	East	Proceeding Straight	Auto RW Violation	0	0
4689298	4/18/10	13:39	0	In Int.	Rear-End	Other Motor Vehicle	South	Stopped in Road	South	Proceeding Straight	Unsafe Speed	1	0
4703041	4/27/10	06:52	15	East	Vehicle - Pedestrian	Pedestrian	West	Proceeding Straight	South	Proceeding Straight	Ped R/W Violation	1	0
4700480	5/1/10	21:44	50	North	Rear-End	Other Motor Vehicle	South	Proceeding Straight	South	Stopped in Road	Unsafe Speed	0	0
4816615	7/10/10	18:44	30	East	Sideswipe	Other Motor Vehicle	West	Proceeding Straight	West	Stopped in Road	Driving Under Influence	0	0
4853182	8/7/10	18:44	41	North	Rear-End	Other Motor Vehicle	South	Proceeding Straight	South	Stopped in Road	Other	0	0
4862429	8/14/10	22:29	75	South	Rear-End	Other Motor Vehicle	North	Proceeding Straight	North	Stopped in Road	Driving Under Influence	0	0
4893326	9/29/10	06:25	7	South	Sideswipe	Other Motor Vehicle	East	Making Right Turn	North	Stopped in Road	Improper Turning	1	0

City of Garden Grove Traffic Engineering Department

Traffic Collision History Report

8/17/2015
Page 10

Location: Harbor Boulevard / Trask Avenue
Date Range Reported: 2/20/2001 - 12/31/2014
Total Number of Collisions: 185

Report No.	Date	Time	Dist.	Dir.	Type of Collision	Motor Veh. Involved With	Direct. of Travel 1	Movement Prec. Coll. 1	Direct. of Travel 2	Movement Prec. Coll. 2	PCF	Inj.	Kil
4932213	11/3/10	07:39	53	South	Rear-End	Other Motor Vehicle	South	Proceeding Straight	South	Stopped in Road	Unsafe Speed	0	0
4979243	11/19/10	23:34	0	In Int.	Broadside	Other Motor Vehicle	East	Making Right Turn	East	Making Left Turn	Auto RW Violation	0	0
4988537	12/5/10	21:12	3	West	Broadside	Other Motor Vehicle	North	Proceeding Straight	East	Making Left Turn	Driving Under Influence	2	0
5043650	1/24/11	03:45	0	In Int.	Sideswipe	Other Motor Vehicle	North	Proceeding Straight	West	Making Left Turn	Traffic Signals and Signs	0	0
5042976	1/28/11	16:10	0	In Int.	Sideswipe	Other Motor Vehicle	West	Making Right Turn	West	Proceeding Straight	Auto RW Violation	0	0
5087880	2/10/11	07:28	20	North	Sideswipe	Other Motor Vehicle	East	Making Left Turn	East	Proceeding Straight	Unsafe Lane Change	0	0
5562613	3/22/11	17:10	0	In Int.	Vehicle - Pedestrian	Bicycle	South	Making Right Turn	West	Proceeding Straight	Wrong Side of Road	0	0
5108077	3/23/11	18:15	18	South	Not Stated	Other Motor Vehicle	North	Proceeding Straight	North	Stopped in Road	Unsafe Speed	1	0
5188703	5/14/11	13:09	28	North	Rear-End	Other Motor Vehicle	South	Slowing/Stopping	South	Stopped in Road	Unsafe Speed	1	0
5188727	5/15/11	02:00	40	North	Rear-End	Other Motor Vehicle	South	Proceeding Straight	South	Stopped in Road	Driving Under Influence	2	0
5200474	6/20/11	18:39	46	North	Rear-End	Other Motor Vehicle	South	Slowing/Stopping	South	Stopped in Road	Unsafe Speed	0	0
5221975	6/24/11	13:44	0	In Int.	Rear-End	Other Motor Vehicle	South	Proceeding Straight	South	Stopped in Road	Unsafe Speed	0	0
5246745	6/29/11	07:50	70	North	Broadside	Bicycle	South	Proceeding Straight	West	Making Right Turn	Wrong Side of Road	1	0
5248722	7/28/11	07:40	0	In Int.	Sideswipe	Other Motor Vehicle	East	Making Left Turn	East	Making Left Turn	Improper Turning	0	0
5261563	7/29/11	23:05	42	North	Rear-End	Other Motor Vehicle	South	Proceeding Straight	South	Stopped in Road	Unsafe Speed	0	0

City of Garden Grove
Traffic Engineering Department
Traffic Collision History Report

8/17/2015
Page 11

Location: Harbor Boulevard / Trask Avenue
Date Range Reported: 2/20/2001 - 12/31/2014
Total Number of Collisions: 185

Report No.	Date	Time	Dist.	Dir.	Type of Collision	Motor Veh. Involved With	Direct. of Travel 1	Movement Prec. Coll. 1	Direct. of Travel 2	Movement Prec. Coll. 2	PCF	Inj.	Kil
5268798	8/2/11	16:25	28	North	Rear-End	Other Motor Vehicle	North	Proceeding Straight	North	Proceeding Straight	Unsafe Speed	0	0
5276885	8/27/11	08:35	136	West	Sideswipe	Other Motor Vehicle	East	Stopped in Road	East	Stopped in Road	Traffic Signals and Signs	0	0
53556312	9/8/11	21:00	30	East	Rear-End	Other Motor Vehicle	West	Proceeding Straight	West	Stopped in Road	Driving Under Influence	0	0
5364804	10/3/11	09:29	0	In Int.	Sideswipe	Bicycle	South	Proceeding Straight	West	Making Right Turn	Wrong Side of Road	1	0
53558921	10/10/11	06:05	17	Not Stated	Rear-End	Other Motor Vehicle	North	Proceeding Straight	North	Slowing/Stopping	Unsafe Speed	0	0
5366862	10/22/11	07:45	0	In Int.	Hit Object	Fixed Object	East	Making Left Turn			Improper Turning	0	0
5368727	10/25/11	08:00	0	In Int.	Sideswipe	Other Motor Vehicle	East	Changing Lanes	East	Proceeding Straight	Unsafe Lane Change	0	0
5368769	10/29/11	08:22	120	South	Broadside	Bicycle	East	Entering Traffic	North	Proceeding Straight	Wrong Side of Road	1	0
5434614	12/8/11	17:56	23	North	Broadside	Other Motor Vehicle	North	Making Right Turn	North	Proceeding Straight	Improper Turning	0	0
5453227	12/16/11	22:35	0	In Int.	Rear-End	Other Motor Vehicle	South	Proceeding Straight	South	Stopped in Road	Unsafe Speed	2	0
5493295	1/9/12	14:24	35	West	Sideswipe	Other Motor Vehicle	East	Changing Lanes	East	Proceeding Straight	Unsafe Speed	0	0
5499653	1/12/12	07:42	20	North	Rear-End	Other Motor Vehicle	South	Proceeding Straight	South	Stopped in Road	Unsafe Speed	1	0
5525566	2/10/12	00:43	50	South	Broadside	Other Motor Vehicle	South	Making Right Turn	South	Proceeding Straight	Driving Under Influence	0	0
5625870	5/18/12	00:23	0	In Int.	Not Stated	Other Motor Vehicle	East	Proceeding Straight	South	Proceeding Straight	Driving Under Influence	1	0
5685669	6/15/12	14:00	0	In Int.	Sideswipe	Other Motor Vehicle	East	Making Right Turn	North	Proceeding Straight	Improper Turning	0	0

**City of Garden Grove
Traffic Engineering Department**

Traffic Collision History Report

Location: Harbor Boulevard / Trask Avenue
Date Range Reported: 2/20/2001 - 12/31/2014
Total Number of Collisions: 185

Report No.	Date	Time	Dist.	Dir.	Type of Collision	Motor Veh. Involved With	Direct. of Travel 1	Movement Prec. Coll. 1	Direct. of Travel 2	Movement Prec. Coll. 2	PCF	Inj.	Kil
5737110	6/15/12	16:12	32	South	Sideswipe	Other Motor Vehicle	North	Making Right Turn	North	Proceeding Straight	Improper Turning	0	0
5677843	7/1/12	07:54	0	In Int.	Broadside	Other Motor Vehicle	East	Making Right Turn	South	Proceeding Straight	Auto RW Violation	0	0
5753318	7/19/12	10:41	60	East	Rear-End	Other Motor Vehicle	West	Proceeding Straight	West	Stopped in Road	Unsafe Speed	0	0
5758017	8/7/12	14:59	0	In Int.	Rear-End	Other Motor Vehicle	South	Proceeding Straight	South	Slowing/Stopping	Unsafe Speed	1	0
5797808	8/27/12	14:48	0	In Int.	Vehicle - Pedestrian	Pedestrian	East	Making Right Turn	West	Other	Ped R/W Violation	1	0
5823246	9/10/12	13:57	0	In Int.	Sideswipe	Other Motor Vehicle	North	Proceeding Straight	North	Making Right Turn	Improper Turning	0	0
5839799	10/6/12	13:10	146	South	Sideswipe	Other Motor Vehicle	North	Changing Lanes	North	Proceeding Straight	Unsafe Lane Change	1	0
5944091	12/10/12	03:52	0	In Int.	Broadside	Other Motor Vehicle	East	Not Stated	South	Proceeding Straight	Driving Under Influence	3	0
5923510	12/24/12	19:32	3	West	Sideswipe	Bicycle	West	Proceeding Straight	North	Making Right Turn	Wrong Side of Road	1	0
6221806	9/7/13	00:24	27	South	Broadside	Other Motor Vehicle	West	Proceeding Straight	North	Proceeding Straight	Traffic Signals and Signs	1	0
6288409	11/16/13	11:45	0	In Int.	Broadside	Bicycle	West	Making Right Turn	South	Proceeding Straight	Wrong Side of Road	1	0
6380282	2/11/14	05:04	0	In Int.	Head-On	Fixed Object	East	Proceeding Straight			Unsafe Speed	0	0
6421579	3/15/14	17:22	25	North	Rear-End	Other Motor Vehicle	South	Stopped in Road	South	Proceeding Straight	Following Too Closely	0	0
6479713	4/23/14	10:25	42	North	Rear-End	Other Motor Vehicle	South	Proceeding Straight	South	Stopped in Road	Unsafe Speed	1	0
6547601	7/11/14	23:26	10	South	Rear-End	Other Motor Vehicle	North	Proceeding Straight	North	Stopped in Road	Driving Under Influence	0	0

**City of Garden Grove
Traffic Engineering Department**

Traffic Collision History Report

8/17/2015
Page 13

Location: Harbor Boulevard / Trask Avenue
Date Range Reported: 2/20/2001 - 12/31/2014
Total Number of Collisions: 185

Report No.	Date	Time	Dist.	Dir.	Type of Collision	Motor Veh. Involved With	Direct. of Travel 1	Movement Prec. Coll. 1	Direct. of Travel 2	Movement Prec. Coll. 2	PCF	Inj.	Kil
6577184	7/23/14	09:38	100	South	Sideswipe	Other Motor Vehicle	North	Changing Lanes	North	Proceeding Straight	Unsafe Lane Change	0	0
6613085	8/27/14	09:50	0	In Int.	Broadside	Other Motor Vehicle	North	Proceeding Straight	East	Proceeding Straight	Traffic Signals and Signs	1	0
6638002	9/5/14	07:56	0	In Int.	Broadside	Other Motor Vehicle	West	Making Left Turn	South	Proceeding Straight	Auto R/W Violation	0	0
6689744	10/28/14	15:03	100	North	Rear-End	Other Motor Vehicle	South	Proceeding Straight	South	Stopped in Road	Unsafe Speed	0	0
6807903	12/8/14	16:58	15	West	Not Stated	Other Motor Vehicle	East	Proceeding Straight	East	Stopped in Road	Following Too Closely	0	0

City of Garden Grove
 Traffic Engineering Department
 Traffic Collision History Report

8/17/2015
 Page 14

Location: Harbor Boulevard / Trask Avenue
 Date Range Reported: 2/20/2001 - 12/31/2014
 Total Number of Collisions: 185

Report No.	Date	Time	Dist.	Dir.	Type of Collision	Motor Veh. Involved With	Direct. of Travel 1	Movement Prec. Coll. 1	Direct. of Travel 2	Movement Prec. Coll. 2	PCF	Inj.	Kil
------------	------	------	-------	------	-------------------	--------------------------	---------------------	------------------------	---------------------	------------------------	-----	------	-----

Total Number of Collisions: 185

Settings Used For Query

<u>Parameter</u>	<u>Setting</u>
Street Name	HARBOR BOULEVARD
Cross Street	TRASK AVENUE
Starting Date	2/20/2001
Ending Date	12/31/2014
Intersection	Intersection Related