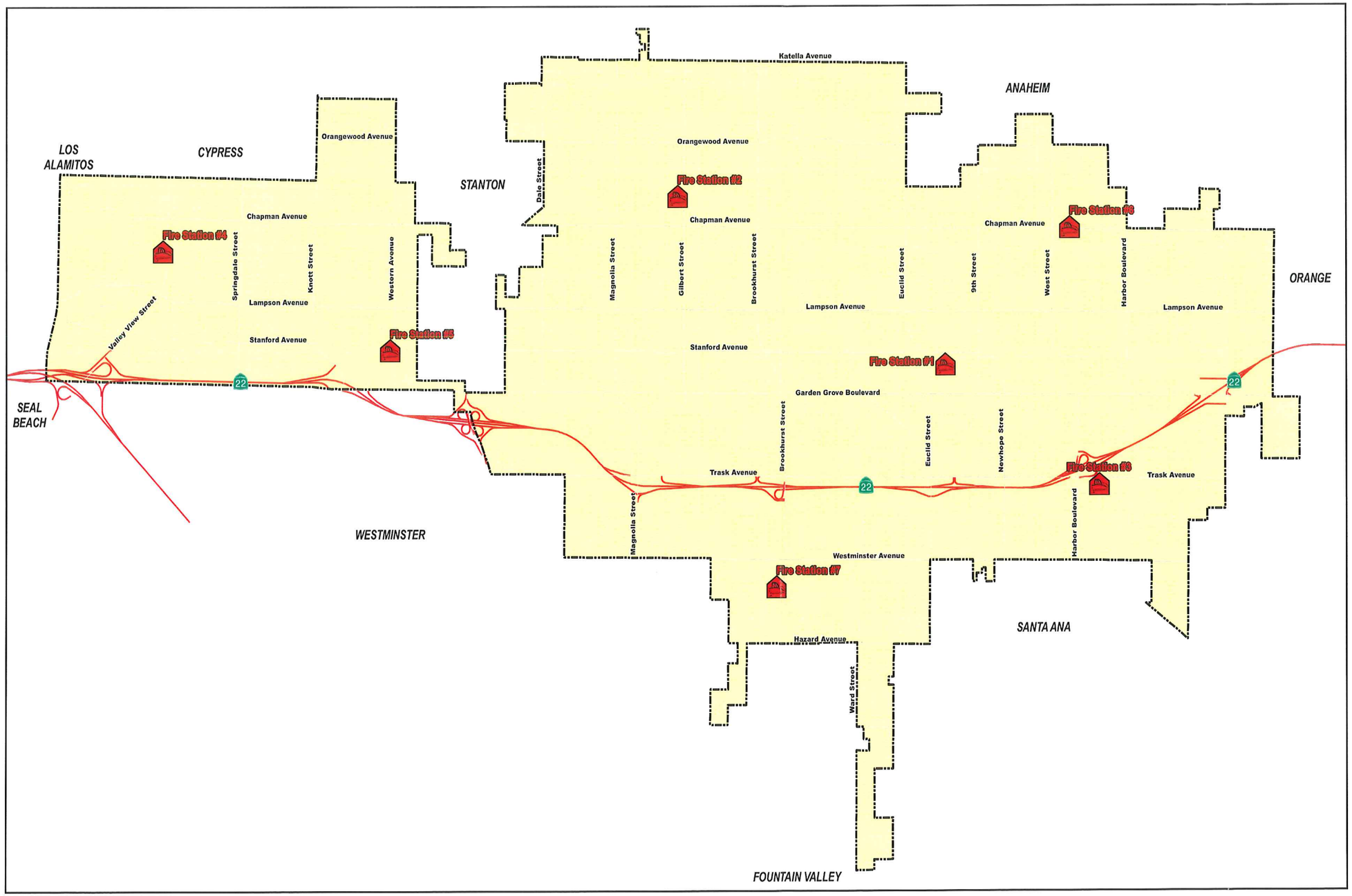



LEGEND

Fire Station Locations

City Boundary

Garden Grove Fire Stations

No.	Street Address
1	11301 Acacia Parkway (Civic Center)
2	11805 Gilbert Street
3	12132 Trask Avenue
4	12191 Valley View Street
5	12751 Western Avenue
6	12111 Chapman Avenue
7	14162 Forsyth Lane

Note: Fire Stations No. 6 and 7 will require replacement and expansion to accommodate anticipated future growth.

3,000 1,500 0 3,000 Feet

SOURCE: RBF Consulting, 2008.

RBF CONSULTING

05/08 • JN 10-104660

FIRE STATIONS

EXHIBIT SAF-1

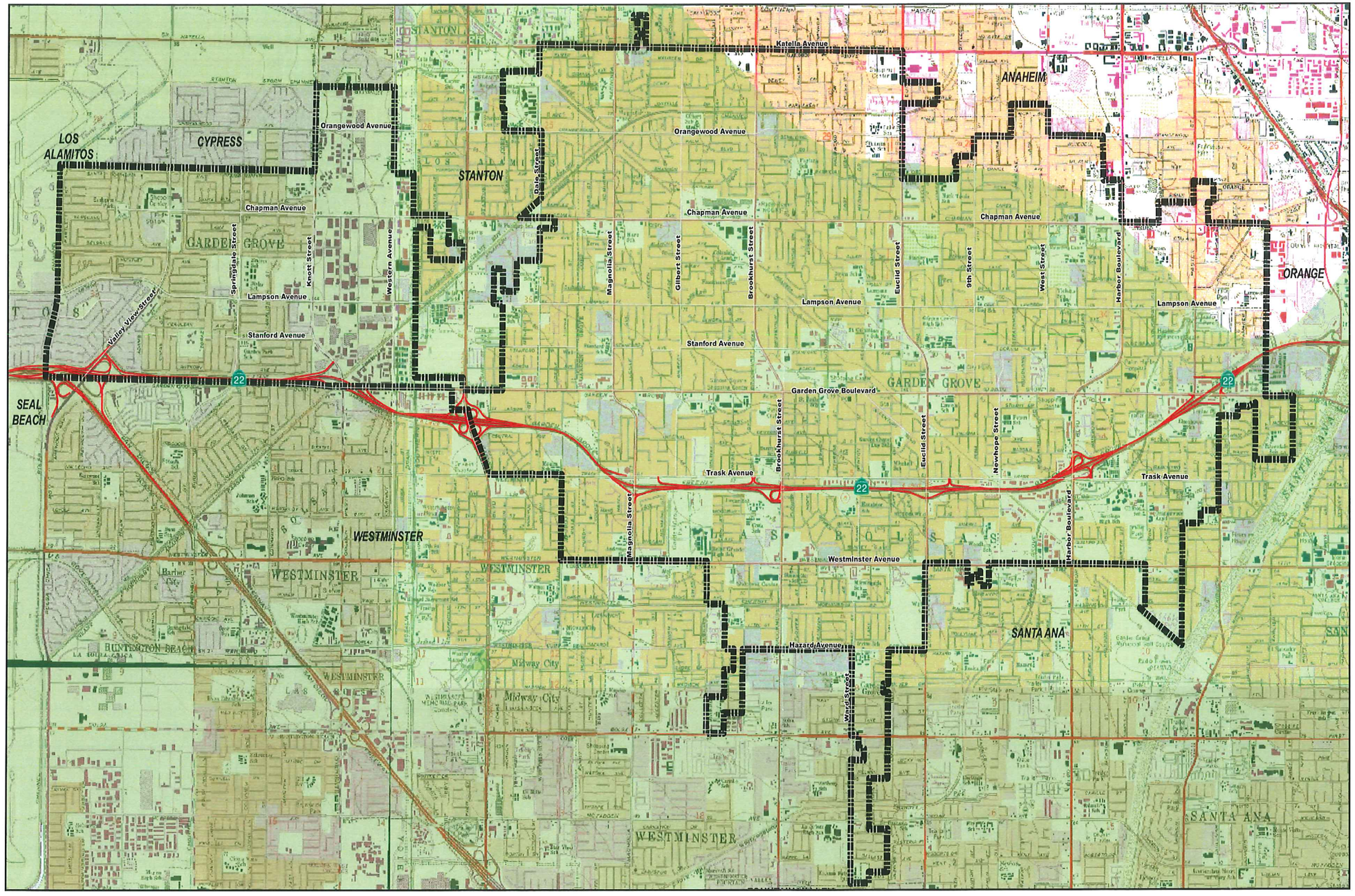

LEGEND

Liquefaction - Areas where historic occurrence of liquefaction, or local geological, geotechnical and groundwater conditions indicate a potential for permanent ground displacements such that mitigation as defined in Public Resources Code Section 2693(c) would be required.

City Boundary

3,000 1,500 0 3,000

Feet

SOURCE: RBF Consulting, 2008.

RBF CONSULTING

05/08 • JN 10-104660

LIQUEFACTION ZONES

EXHIBIT SAF-2

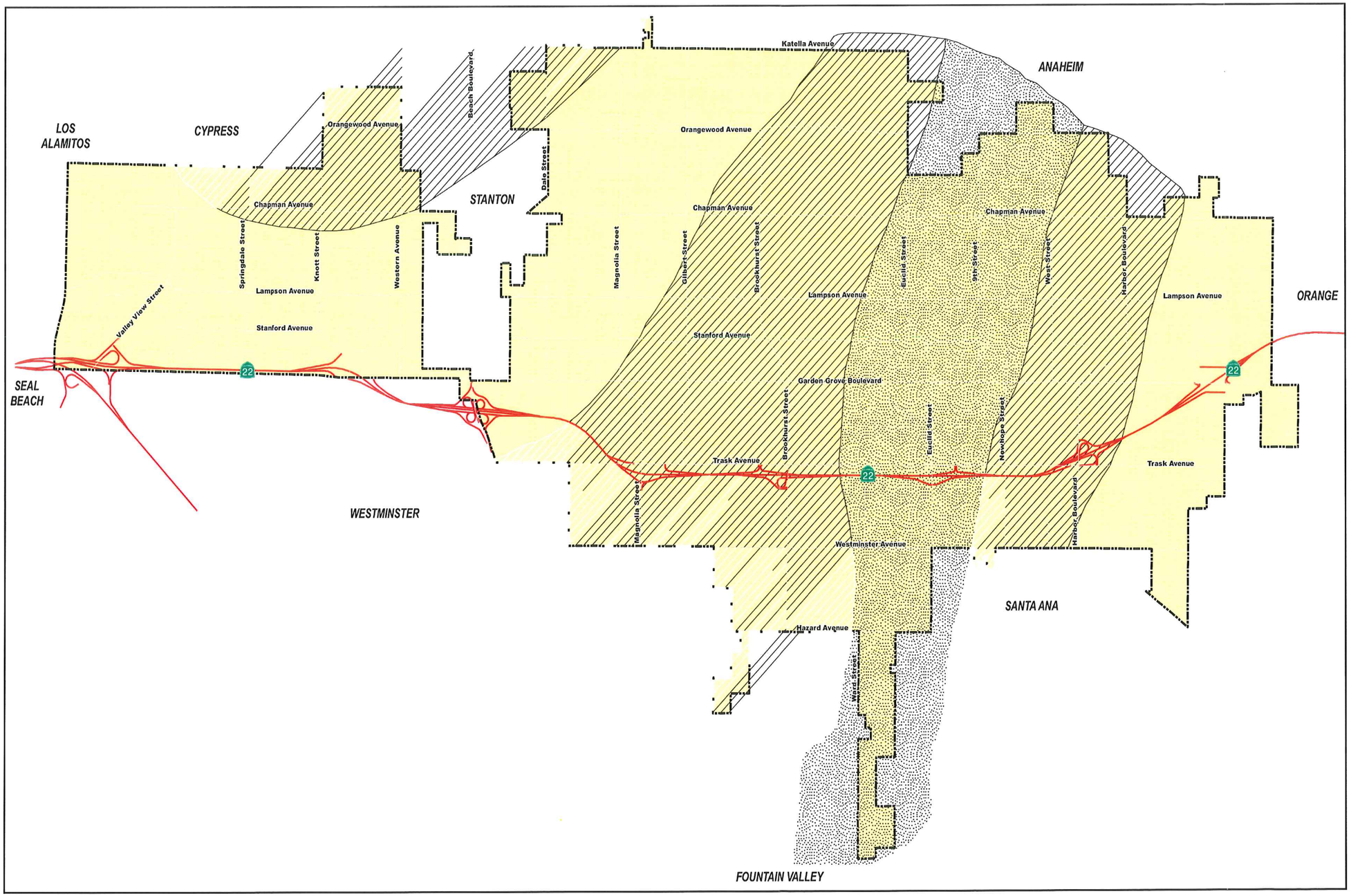

LEGEND

- Areas of Moderate Dynamic Settlement Potential
- Areas of High Dynamic Settlement Potential
- City Boundary

3,000 1,500 0 3,000

Feet

SOURCE: Leighton and Associates; Sherburne and Others, 1981; and the City of Garden Grove.

RBF CONSULTING

05/08 • JN 10-104660

DYNAMIC SETTLEMENT

EXHIBIT SAF-3

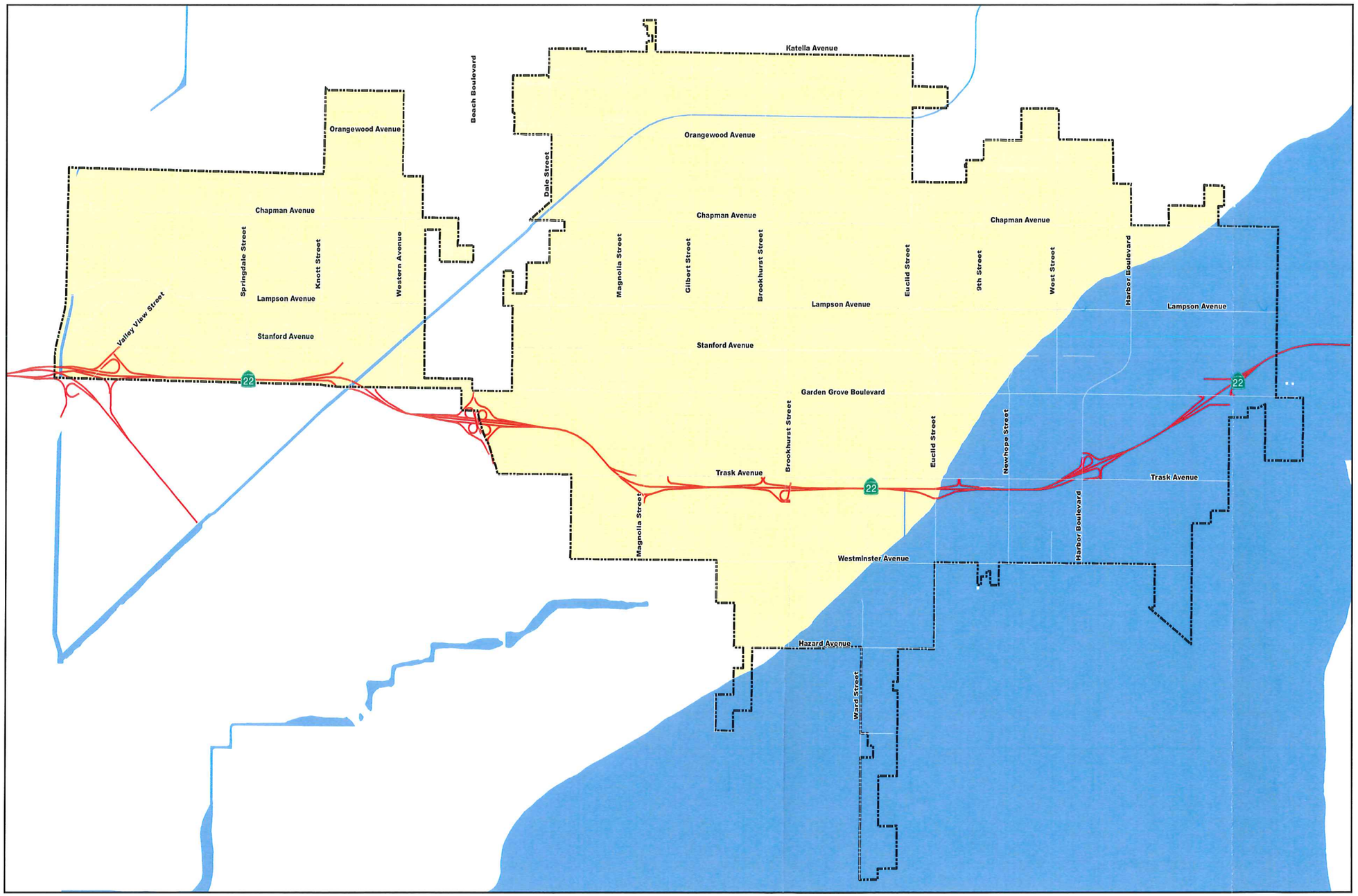

General Plan 2030

LEGEND

100 Year Flood Zone

City Boundary

3,000 1,500 0 3,000 Feet

SOURCE: RBF Consulting, 2008.

RBF CONSULTING

05/08 • JN 10-104660

FLOOD ZONES

EXHIBIT SAF-4