

City of Garden Grove

INTER-DEPARTMENT MEMORANDUM

To:	Scott C. Stiles	From:	Maria Stipe
Dept.:	City Manager	Dept.:	City Manager
Subject:	Fourth Public Hearing regarding the Redistricting Process post 2020 Census and introduction of an Ordinance implementing one of two draft voting district maps	Date:	3/8/2022

OBJECTIVE

For the City Council to discuss voting district draft maps, hold a Public Hearing to receive public input on district boundaries, and introduce an ordinance to re-adopt the draft map, which is the current City Council District map, or alternate draft map submitted by the Garden Grove Redistricting Committee.

BACKGROUND

After each decennial census, local governments must use new census data to redraw their City Council district lines to reflect how local populations have changed. Federal law requires that districts be nearly equal in population. The Fair Maps Act, Assembly Bill 849 (2019) requires cities and counties to engage their communities in the redistricting process by holding public hearings and/or workshops and doing public outreach, including to non-English-speaking communities.

David Ely of Compass Demographics, the firm that assisted the City in establishing its first City Council district map is guiding the City in establishing district boundaries based on the 2020 Census and in compliance with state and federal law.

Community Engagement

In accordance with the City’s redistricting community engagement plan (Attachment 1), the City conducted its first public hearing on January 11, 2022 and a public workshop on January 29, 2022 to inform the public about the districting process and hear from the community on what factors should be taken into consideration while creating district boundaries. The public was requested to provide input regarding communities of interest and other local factors that should be considered while drafting district maps. During the public hearing and public workshop a summary of redistricting law, criteria to be considered and overview of 2020 Census data were provided.

During the public workshop and public hearings on January 11, 2022 and February 8, 2022, Mr. Ely also reviewed the current City Council district map and shared that when the final 2020 Census data was published, it showed only a modest increase in the City's population leaving the existing City Council voting districts well within allowable population parameters. Mr. Ely further confirmed that the process the City undertook to establish the existing districts complied with the requirements codified in the Fair Maps Act.

During the public workshop and second public hearing on February 8, 2022, Mr. Ely provided instructions on how the public can use mapping tools posted on the City's redistricting webpage to create and submit proposed district maps and explanatory comments about plans that are submitted.

During the redistricting workshop and public hearings, several speakers spoke in favor of adjusting boundaries between existing Districts 3 and 4 so that the districts would be separated horizontally, or east and west, rather than vertically along Brookhurst Street. Speakers noted this would keep important communities of interest together, including Little Saigon, mobile home parks, multi-family residences, and lower-income populations.

During the workshop and public hearings, Mr. Ely requested that anyone interested in providing maps email the City Clerk at cityclerk@ggity.org no later than the last public hearing date scheduled on March 8, 2022 at the City Council Meeting. He emphasized that the earlier proposed maps and related comments are submitted the better so they can be included in the various considerations through the redistricting process.

Map Proposals

On February 18, 2022, the Garden Grove Redistricting Committee (GGRC) submitted a map proposal, generally consistent with comments shared by speakers at the redistricting workshop and first two public hearings. The GGRC draft map meets all the legal requirements for potential implementation and was shared with the City Council at the February 22, 2022 public hearing. The draft map, which is the current City Council district map was also presented and discussed at the February 22, 2022 public hearing. The City has not received any additional map proposals from members of the public up to the date this report was published.

DISCUSSION

At the February 22, 2022 public hearing, the City Council received a report on the draft map, which is the current City Council district map, and GGRC map proposal. Following discussion regarding the merits of each map, the City Council directed staff to prepare an ordinance that would allow for further consideration and potential implementation of either of the two proposed maps. The two voting district draft maps and related demographic data are provided for City Council consideration (Attachment 2). An ordinance that allows for implementation of either of the two draft maps is also attached (Attachment 3). Two separate Exhibit A's describing the two maps in consideration are provided for potential attachment to the Ordinance (Attachment 4).

FINANCIAL IMPACT

Funds for the redistricting process and district map updates are included in the current FY 2021-22 City budget. Costs associated with adopting a new district map are estimated to be \$20,000 for GIS mapping, new signage and community outreach.


RECOMMENDATION

It is recommended that the City Council:

- Discuss voting district draft maps;
- Conduct the fourth public hearing to receive public input on district boundaries;
- Introduce an Ordinance to re-adopt the draft map, which is the current City Council district map; or
- Introduce an Ordinance to adopt the Garden Grove Redistricting Committee draft map.

ATTACHMENTS:

Description	Upload Date	Type	File Name
Attachment 1: Redistricting Community Engagement Plan	3/1/2022	Backup Material	GG_Redistricting_Process.pdf
Attachment 2: Draft Voting District Maps and Data Sets	3/1/2022	Backup Material	Proposed_Voting_District_Maps_and_Data_Sets.2022.pdf
Attachment 3: Ordinance	3/1/2022	Ordinance	GG_Ordinance_Adopting_City_Council_Districts_Post_2020_Census.DOCX
Attachment 4: Ordinance Exh. A map options	3/1/2022	Ordinance	Exh._A_to_GG_Ordinance_Adopting_City_Council_Districts_Post_2020_Census.DOCX



GARDEN GROVE REDISTRICTING PROCESS

The City invites the community to attend public hearings and public workshop to provide input on the Garden Grove City Council election district map for the 2020 Census redistricting process.

EVENT	DATE & TIME & LOCATION
<p>PUBLIC HEARING <i>Pre-Draft Map Discussion, Summary of Redistricting Law, Criteria, 2020 Census, and Process</i></p>	<p>Tuesday, January 11, 2022; 7:00 p.m. <i>City Council Chamber</i></p>
<p>PUBLIC WORKSHOP <i>Communities of Interest</i></p>	<p>Saturday, January 29, 2022; 10:00 a.m. to 12:00 p.m. <i>A Room</i></p>
<p>PUBLIC HEARING <i>Presentation of Community Input and District Alternatives, City Council Consideration and Direction Regarding Draft Map</i></p>	<p>Tuesday, February 8, 2022; 7:00 p.m. <i>City Council Chamber</i></p>
<p>PUBLIC HEARING <i>Public Input on Draft Map</i></p>	<p>Tuesday, February 22, 2022; 7:00 p.m. <i>City Council Chamber</i></p>
<p>PUBLIC HEARING <i>Presentation of Proposed Ordinance and City Council Member District Boundaries Map and City Council Action First Reading</i></p>	<p>Tuesday, March 8, 2022; 7:00 p.m. <i>City Council Chamber</i></p>
<p>PUBLIC HEARING <i>Second Reading of Ordinance and City Council Member District Boundaries Map</i></p>	<p>Tuesday, March 22, 2022; 7:00 p.m. <i>City Council Chamber</i></p>



All public hearings and public workshop will be held at the Garden Grove Community Meeting Center, located at 11300 Stanford Avenue.



Spanish and Vietnamese translators will be available for all public hearings and the public workshop. Translators for Chinese and Korean must be requested at least 72 hours in advance by contacting the City Clerk's Office at **(714) 741-5040** or **cityclerk@ggcity.org**.



Any person requiring auxiliary aids and services, please contact the City Clerk's Office at least 72 hours prior to the meeting.



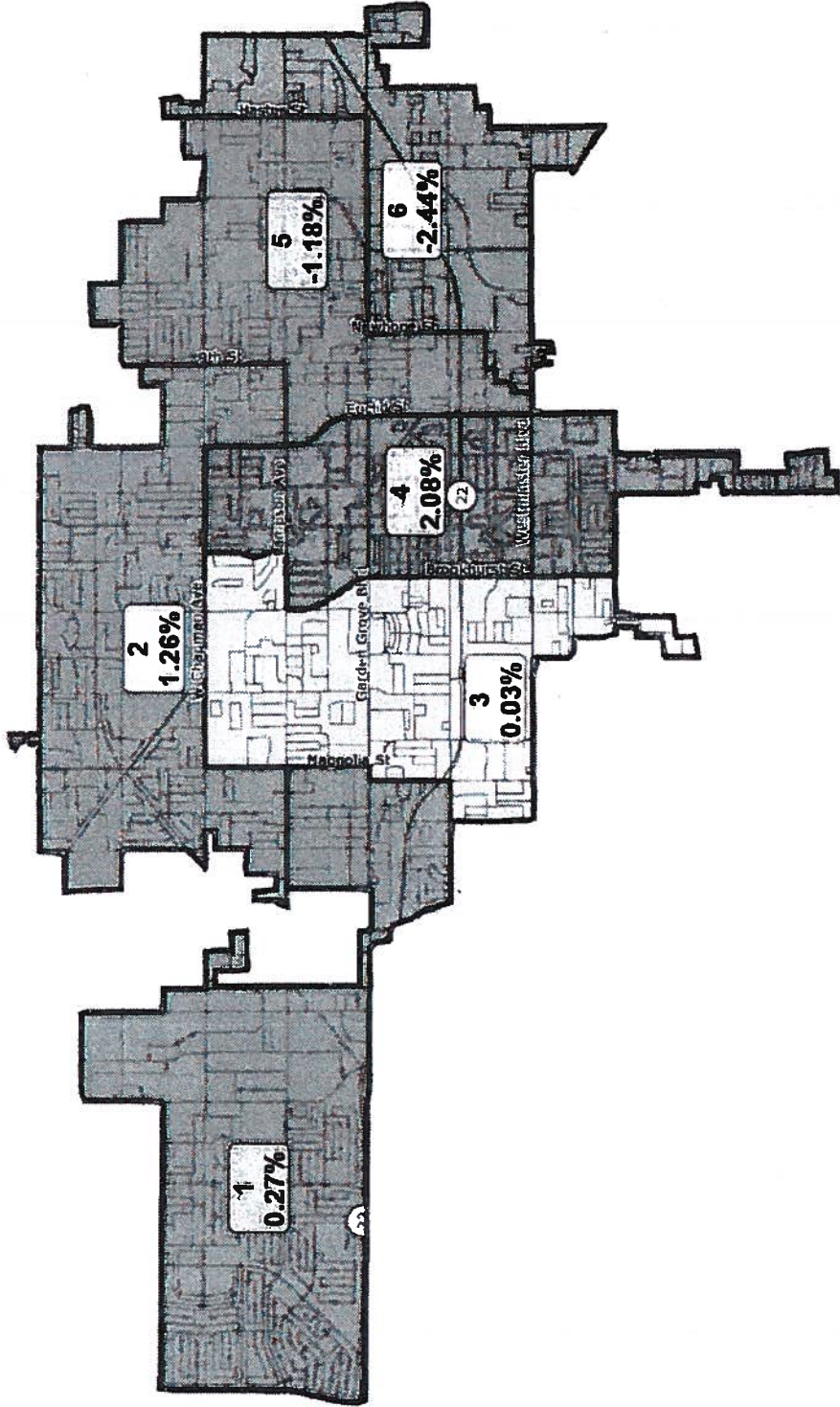
ggcity.org/redistricting



Garden Grove City Council Districts

District	1	2	3	4	5	6	Citywide
Population20 Adjusted	28802	29085	28732	29321	28384	28022	172346
Deviation	78	361	8	597	-340	-702	1299
% Deviation	0.3%	1.3%	0.0%	2.1%	-1.2%	-2.4%	4.5%
Latino	26.2%	32.9%	27.3%	30.2%	46.6%	61.8%	37.3%
White	36.5%	18.7%	12.3%	9.9%	13.9%	6.9%	16.4%
Black	1.5%	1.2%	1.2%	0.8%	1.2%	0.9%	1.1%
Asian	32.7%	44.8%	57.4%	57.4%	36.5%	28.9%	43.1%
Citizen Voting Age 2019							
Latino	16.8%	21.5%	15.0%	23.0%	37.1%	50.4%	26.7%
White	49.1%	31.0%	18.6%	16.7%	22.5%	15.2%	25.9%
Black	2.1%	1.0%	1.5%	0.4%	0.9%	1.5%	1.2%
Asian	31.2%	45.3%	63.2%	58.3%	37.9%	32.5%	44.9%
All Other	0.8%	1.2%	1.7%	1.6%	1.5%	0.5%	1.2%

Garden Grove City Council Districts
Population Deviation % with 2020 Adjusted Population



©2016 CALIPER

Garden Grove City Council Districts

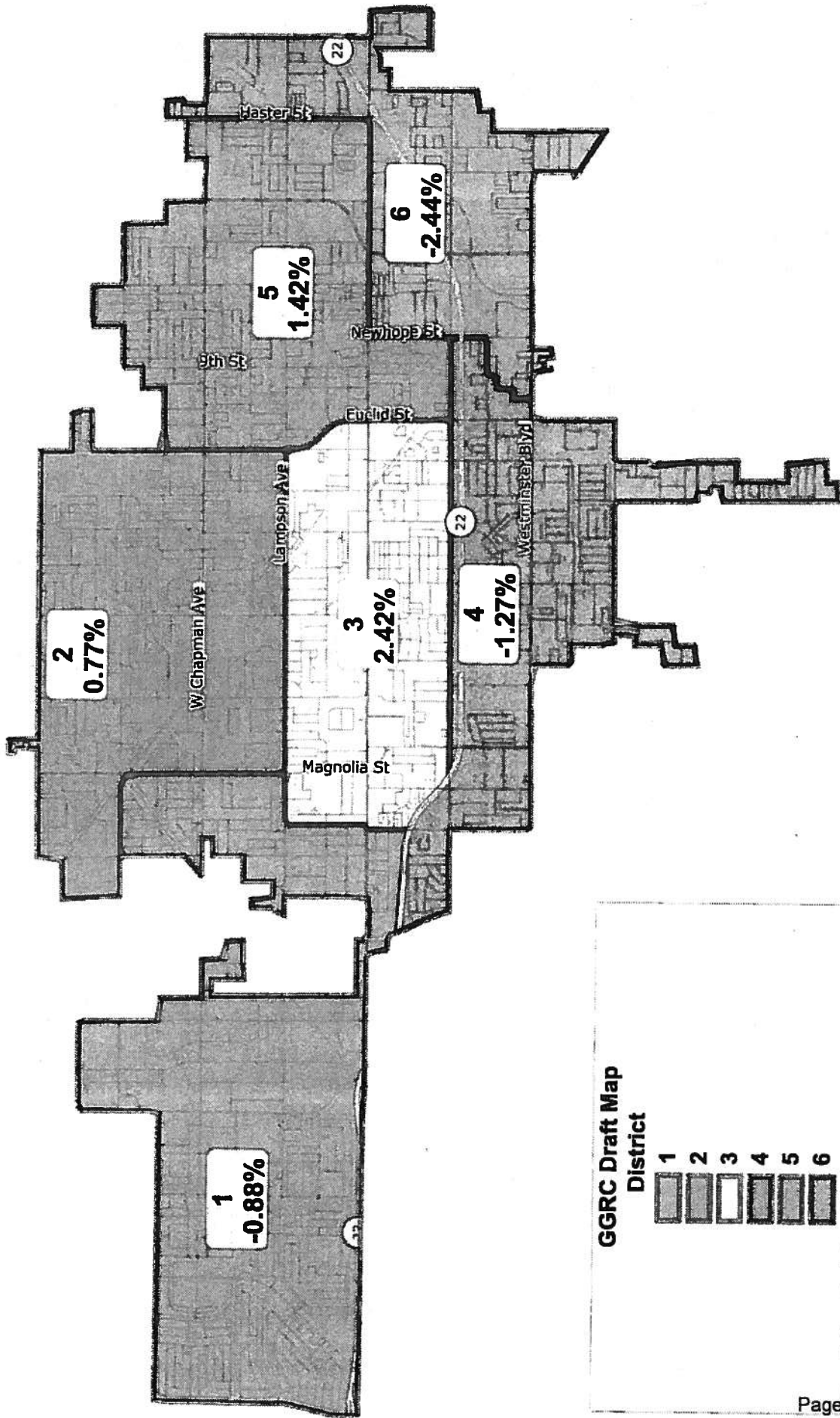
District	1	2	3	4	5	6	Citywide
2010 Census							
Population	28303	28677	28356	28802	28587	28158	170883
Deviation	-178	196	-125	321	106	-323	644
% Deviation	-0.6%	0.7%	-0.4%	1.1%	0.4%	-1.1%	2.3%
							Max Deviation %
2020 Census							
Population	28751	29017	28673	29257	28307	27944	171949
Deviation	93	359	15	599	-351	-714	1313
% Deviation	0.3%	1.3%	0.1%	2.1%	-1.2%	-2.5%	4.6%
							Max Deviation %
2020 Adjusted							
Population	28802	29085	28732	29321	28384	28022	172346
Deviation	78	361	8	597	-340	-702	1299
% Deviation	0.3%	1.3%	0.0%	2.1%	-1.2%	-2.4%	4.5%
							Max Deviation %

Garden Grove City Council Districts

District	2020 Census State Adjusted Population										2020 Census Unadjusted Population		
	Population	Deviation	% Deviation	Latino	White	Black	American Indian	Asian	Hawaiian Pacific Islander	Other Race	Multi Minority Race	Population	%
1	28802	78	0.3%	26.2%	36.5%	1.5%	0.9%	32.7%	0.4%	1.0%	0.7%	28751	99.8%
2	29085	361	1.3%	32.9%	18.7%	1.2%	0.5%	44.8%	0.6%	0.7%	0.5%	29017	99.8%
3	28732	8	0.0%	27.3%	12.3%	1.2%	0.4%	57.4%	0.6%	0.6%	0.4%	28673	99.8%
4	29321	597	2.1%	30.2%	9.9%	0.8%	0.4%	57.4%	0.6%	0.4%	0.3%	29257	99.8%
5	28384	-340	-1.2%	46.6%	13.9%	1.2%	0.5%	36.5%	0.5%	0.5%	0.4%	28307	99.7%
6	28022	-702	-2.4%	61.8%	6.9%	0.9%	0.2%	28.9%	0.4%	0.6%	0.3%	27944	99.7%

District	2020 Census State Adjusted Voting Age Population										2019 Tabulation Citizen Voting Age Population				
	Latino	White	Black	American Indian	Asian	Hawaiian Pacific Islander	Other Race	Multi Minority Race	Latino	White	Black	Asian	All Other		
1	23.4%	39.4%	1.3%	1.0%	33.0%	0.4%	1.0%	0.5%	16.8%	49.1%	2.1%	31.2%	0.8%		
2	30.2%	21.0%	1.2%	0.4%	45.4%	0.6%	0.7%	0.4%	21.5%	31.0%	1.0%	45.3%	1.2%		
3	24.6%	13.6%	1.2%	0.4%	58.6%	0.6%	0.5%	0.4%	15.0%	18.6%	1.5%	63.2%	1.7%		
4	27.6%	11.2%	0.8%	0.4%	58.8%	0.5%	0.4%	0.3%	23.0%	16.7%	0.4%	58.3%	1.6%		
5	43.3%	15.8%	1.2%	0.6%	37.8%	0.5%	0.6%	0.3%	37.1%	22.5%	0.9%	37.5%	1.5%		
6	57.4%	8.4%	1.0%	0.3%	31.8%	0.4%	0.6%	0.2%	50.4%	15.2%	1.5%	32.5%	0.5%		

District	2019 American Community Survey Socio-economic Characteristics												
	Household Income			Income			Education Level		Owner Occupied Housing		Language Spoken at Home		
	Less than \$35K	\$35K to \$74,999	\$75K to \$149,999	\$150K or More	Income Below Poverty	Unemployed	No High School Diploma	No College Degree	Any College Degree	English Only	Spanish	Asian Language	Other Language
1	22.1%	24.8%	30.0%	23.1%	10.3%	4.7%	16.4%	45.5%	38.1%	57.8%	11.1%	28.8%	2.3%
2	24.7%	26.9%	30.7%	17.7%	16.3%	4.0%	23.4%	48.4%	28.2%	34.6%	26.1%	37.2%	2.0%
3	29.4%	29.0%	27.6%	14.0%	17.5%	6.5%	26.3%	42.2%	31.5%	27.1%	18.3%	51.2%	3.3%
4	27.1%	31.0%	28.6%	13.3%	13.5%	4.5%	26.8%	44.6%	28.6%	23.6%	24.4%	49.7%	2.3%
5	22.4%	26.9%	36.7%	14.0%	13.3%	4.6%	24.9%	46.8%	28.3%	29.5%	41.7%	27.2%	1.7%
6	24.2%	33.2%	34.2%	8.4%	13.9%	3.6%	34.5%	45.1%	20.4%	21.3%	53.6%	24.4%	0.7%



GGRC Draft Map

District

1	2	3	4	5	6
---	---	---	---	---	---

Population Deviation % with 2020 Adjusted Population

GGRC Draft City Council Districts

District	2020 Census State Adjusted Population											2020 Census Unadjusted	
	Population	Deviation	% Deviation	Latino	White	Black	American Indian	Asian	Hawaiian Pacific Islander	Other Race	Minority Race	Multi Race	Population
1	28470	-254	-0.9%	26.7%	37.1%	1.5%	0.9%	31.5%	0.5%	1.0%	0.7%	28420	99.8%
2	28945	221	0.8%	33.6%	19.2%	1.3%	0.5%	43.6%	0.7%	0.7%	0.5%	28871	99.7%
3	29419	695	2.4%	32.2%	11.0%	1.1%	0.3%	53.8%	0.7%	0.5%	0.4%	29357	99.8%
4	28358	-366	-1.3%	26.5%	8.8%	0.8%	0.4%	62.3%	0.4%	0.4%	0.4%	28301	99.8%
5	29132	408	1.4%	43.6%	15.2%	1.1%	0.5%	38.1%	0.5%	0.6%	0.4%	29056	99.7%
6	28022	-702	-2.4%	61.8%	6.9%	0.9%	0.2%	28.9%	0.4%	0.6%	0.3%	27944	99.7%

District	2020 Census State Adjusted Voting Age Population											2019 Tabulation Citizen Voting Age Population				
	Latino	White	Black	American Indian	Asian	Hawaiian Pacific Islander	Other Race	Minority Race	Multi Race	Latino	White	Black	Asian	All Other		
1	24.3%	39.9%	1.5%	1.0%	31.5%	0.5%	1.0%	0.5%	0.5%	17.1%	50.2%	1.9%	29.9%	0.9%		
2	30.6%	21.7%	1.3%	0.5%	44.1%	0.7%	0.7%	0.4%	0.4%	22.2%	29.6%	1.0%	45.6%	1.7%		
3	29.4%	12.4%	1.1%	0.3%	55.4%	0.6%	0.5%	0.3%	0.3%	22.4%	18.6%	1.2%	56.1%	1.6%		
4	23.9%	9.9%	0.7%	0.5%	63.9%	0.5%	0.3%	0.3%	0.3%	17.1%	14.1%	1.0%	66.6%	1.1%		
5	40.6%	17.2%	1.2%	0.5%	39.1%	0.5%	0.6%	0.3%	0.3%	33.9%	25.7%	0.8%	38.2%	1.5%		
6	57.4%	8.4%	1.0%	0.3%	31.8%	0.4%	0.6%	0.2%	0.2%	50.4%	15.2%	1.5%	32.5%	0.5%		

District	2019 American Community Survey Socio-economic Characteristics													
	Household Income			Income			Education Level			Language Spoken at Home				
	Less than \$35K	\$35K to \$74,999	\$75K to \$149,999	\$150K or More	Below Poverty	No High School Diploma	College Degree	No College Degree	Any College Degree	Owner Occupied Housing	English Only	Spanish Language	Asian Language	Other Language
1	19.8%	25.1%	31.3%	23.7%	9.0%	15.2%	45.8%	39.0%	39.0%	68.4%	60.4%	11.4%	25.7%	2.5%
2	24.9%	27.4%	29.0%	18.7%	16.8%	23.6%	48.0%	28.4%	28.4%	57.5%	34.6%	26.4%	36.9%	2.1%
3	30.8%	30.9%	26.5%	11.9%	15.1%	25.7%	42.5%	31.8%	31.8%	39.9%	26.8%	22.1%	48.4%	2.7%
4	29.2%	28.9%	29.0%	12.9%	17.2%	29.5%	44.5%	26.0%	26.0%	51.9%	20.0%	21.9%	55.5%	2.5%
5	20.6%	25.9%	37.8%	15.7%	12.3%	23.4%	46.8%	29.8%	29.8%	59.7%	31.7%	38.7%	27.7%	1.9%
6	24.2%	33.2%	34.2%	8.4%	13.9%	34.5%	45.1%	20.4%	20.4%	40.5%	21.3%	53.6%	24.4%	0.7%

ORDINANCE NO. _____

AN ORDINANCE OF THE CITY COUNCIL OF THE CITY OF GARDEN GROVE ADOPTING THE CITY OF GARDEN GROVE DISTRICT MAP FOLLOWING REVIEW OF THE POPULATION CHANGES RESULTING FROM THE 2020 FEDERAL DECENNIAL CENSUS.

City Attorney Summary

This Ordinance adopts the City of Garden Grove District Map for the election of City Council members following review of the population changes resulting from the 2020 Federal Decennial Census.

WHEREAS, pursuant to, and in accordance with, that certain judgment of the Orange County Superior Court entered on or about February 8, 2016, in the action entitled Rickk Montoya v. City of Garden Grove, California, Case No. 30-2015-00799522 the City Council adopted Ordinance No. 2866 on May 10, 2016, implementing by-district elections of council members from six districts with an at-large elected mayor, and establishing the City of Garden Grove District Map for the election of council members beginning with the November 2016 general municipal election; and

WHEREAS, pursuant to Elections Code 21601, following each decennial federal census the City Council shall by ordinance adopt boundaries for all of the council districts of the City so that the council districts shall be substantially equal in population as required by the United States Constitution; and

WHEREAS, the City retained Compass Demographics to assist with the process of reviewing the districts and conducting the redistricting process consistent with Elections Code 21601 following the 2020 Federal Decennial Census, which redistricting has been completed according to law.

NOW, THEREFORE, THE CITY COUNCIL OF THE CITY OF GARDEN GROVE HEREBY ORDAINS AS FOLLOWS:

SECTION 1: Commencing with the November 8, 2022, General Municipal Election, the boundaries for each of the six City Council Districts are as shown on the attached Exhibit "A" along with the map entitled "City of Garden Grove District Map," a copy of which shall be on file in the City Clerk's office. This Map hereby replaces the map adopted pursuant to Ordinance No. 2866, codified at Section 2.04.040(A) of the Garden Grove Municipal Code.

SECTION 2: If any section, subsection, subdivision, sentence, clause, phrase, word, or portion of this Ordinance is, for any reason, held to be invalid or unconstitutional by the decision of any court of competent jurisdiction, such decision shall not affect the validity of the remaining portions of this Ordinance. The City Council

hereby declares that it would have adopted this Ordinance and each section, subsection, subdivision, sentence, clause, phrase, word, or portion thereof, irrespective of the fact that any one or more sections, subsections, subdivisions, sentences, clauses, phrases, words or portions thereof be declared invalid or unconstitutional.

SECTION 3: The Mayor shall sign and the City Clerk shall certify to the passage and adoption of this Ordinance and shall cause the same, or the summary thereof, to be published and posted pursuant to the provisions of law and this Ordinance shall take effect thirty (30) days after adoption.

PASSED AND ADOPTED by the City Council this _____ day of _____, 2022, by the following vote:

AYES: _____
NOES: _____
ABSENT: _____
ABSTAIN: _____

Mayor

ATTEST:

City Clerk

OPTION 1—CURRENT MAP

EXHIBIT A

CITY OF GARDEN GROVE DISTRICT MAP

The City of Garden Grove District Map is attached, and a copy shall be on file in the City Clerk's office. Descriptions of the boundaries of each District and their numbering are as follows.

First District.

The region bounded and described as follows: Beginning at the Northwest Corner of the City of Garden Grove and proceeding easterly along the City Boundary to Lampson Ave, and proceeding easterly along Lampson Ave to Magnolia St, and proceeding southerly along Magnolia St to Garden Grove Blvd, and proceeding westerly along Garden Grove Blvd to Yockey St, and proceeding southerly along Yockey St to Trask Ave, and proceeding westerly along Trask Ave to the City Boundary, and proceeding westerly along the City Boundary to the point of beginning.

Second District.

The region bounded and described as follows: Beginning at the point of intersection of the City Boundary and 9th St, and proceeding southerly along 9th St to Lampson Ave, and proceeding westerly along Lampson Ave to Euclid St, and proceeding northerly along Euclid St to W Chapman Ave, and proceeding westerly along W Chapman Ave to Magnolia St, and proceeding southerly along Magnolia St to Lampson Ave, and proceeding westerly along Lampson Ave to the City Boundary, and proceeding northerly along the City Boundary to the point of beginning.

Third District.

The region bounded and described as follows: Beginning at the point of intersection of Morrie Ln and W Chapman Ave, and proceeding southerly along Morrie Ln to Lampson Ave, and proceeding westerly along Lampson Ave to Brookhurst St, and proceeding southerly along Brookhurst St to the City Boundary, and proceeding westerly along the City Boundary to Trask Ave, and proceeding easterly along Trask Ave to Yockey St, and proceeding northerly along Yockey St to Garden Grove Blvd, and proceeding easterly along Garden Grove Blvd to Magnolia St, and proceeding northerly along Magnolia St to W Chapman Ave, and proceeding easterly along W Chapman Ave to the point of beginning.

Fourth District.

The region bounded and described as follows: Beginning at the point of intersection of Euclid St and W Chapman Ave, and proceeding southerly along Euclid St to the City Boundary, and proceeding southerly along the City Boundary to Brookhurst St, and

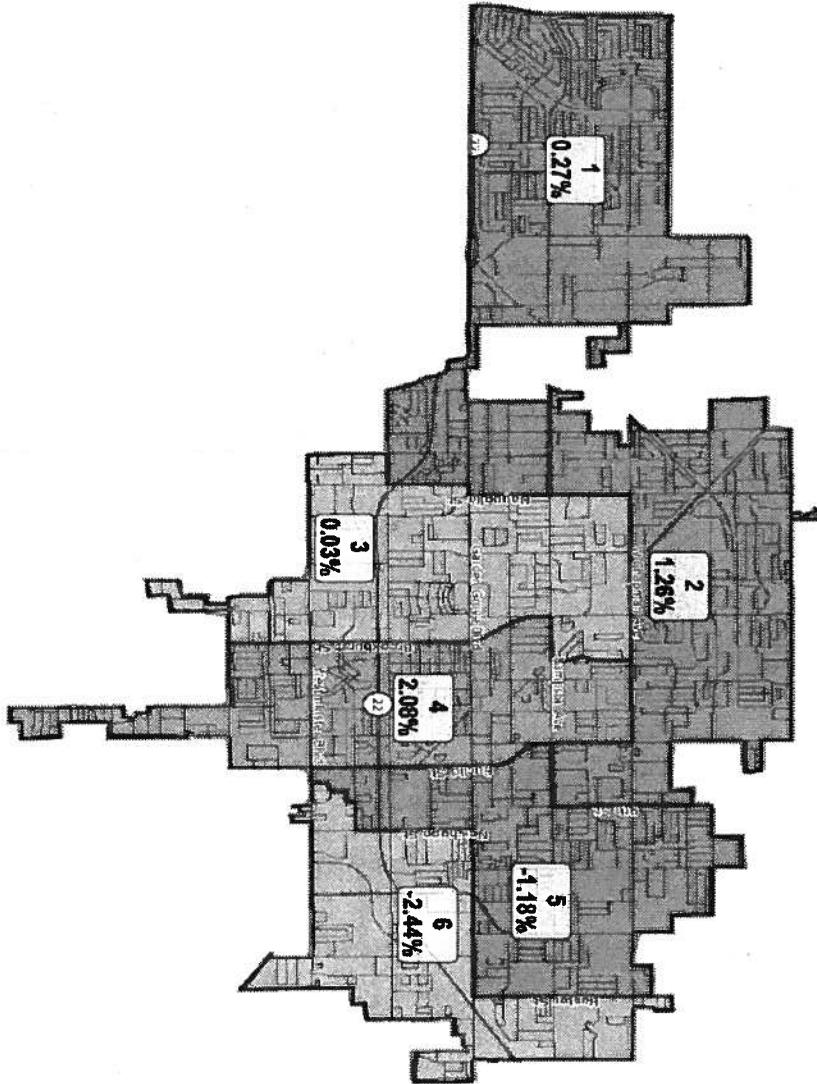
proceeding northerly along Brookhurst St to Lampson Ave, and proceeding easterly along Lampson Ave to Morrie Ln, and proceeding northerly along Morrie Ln to W Chapman Ave, and proceeding easterly along W Chapman Ave to the point of beginning.

Fifth District.

The region bounded and described as follows: Beginning at the point of intersection of the City Boundary and 9th St, and proceeding easterly along the City Boundary to Haster St, and proceeding southerly along Haster St to Garden Grove Blvd, and proceeding westerly along Garden Grove Blvd to Newhope St, and proceeding southerly along Newhope St to Woodbury Rd, and proceeding westerly along Woodbury Rd to Libby Ln, and proceeding southerly along Libby Ln to Anabel Ave, and proceeding westerly along Anabel Ave to Shirley St, and proceeding southerly along Shirley St to San Juan Pl, and proceeding westerly along San Juan Pl to Anita Pl, and proceeding southerly along Anita Pl to the City Boundary, and proceeding westerly along City Boundary to Euclid St, and proceeding northerly along Euclid St to Lampson Ave, and proceeding easterly along Lampson Ave to 9th St, and proceeding northerly along 9th St to the point of beginning.

Sixth District.

The region bounded and described as follows: Beginning at the point of intersection of City Boundary and Haster St, and proceeding southerly along City Boundary to Anita Pl, and proceeding northerly along Anita Pl to San Juan Pl, and proceeding easterly along San Juan Pl to Shirley St, and proceeding northerly along Shirley St to Anabel Ave, and proceeding easterly along Anabel Ave to Libby Ln, and proceeding northerly along Libby Ln to Woodbury Rd, and proceeding easterly along Woodbury Rd to Newhope St, and proceeding northerly along Newhope St to Garden Grove Blvd, and proceeding easterly along Garden Grove Blvd to Haster St, and proceeding northerly along Haster St to the point of beginning.



Garden Grove City Council Districts
Population Deviation % with 2020 Adjusted Population

©2016 CALPER

OPTION 2—REDISTRICTING COMMITTEE MAP

EXHIBIT A

CITY OF GARDEN GROVE DISTRICT MAP

The City of Garden Grove District Map is attached, and a copy shall be on file in the City Clerk's office. Descriptions of the boundaries of each District and their numbering are as follows.

First District.

The region bounded and described as follows: Beginning at the point of intersection of City Boundary and Garden Grove Fwy, and proceeding southerly along City Boundary to Orangewood Ave, and proceeding easterly along Orangewood Ave to Magnolia St, and proceeding easterly along Magnolia St to Lampson Ave, and proceeding westerly along Lampson Ave to Lorna St, and proceeding southerly along Lorna St to W Garden Grove Blvd, and proceeding westerly along W Garden Grove Blvd to Newland St, and proceeding southerly along Newland St to Garden Grove Fwy, and proceeding westerly along Garden Grove Fwy to the point of beginning.

Second District.

The region bounded and described as follows: Beginning at the point of intersection of City Boundary and Orangewood Ave, and proceeding easterly along City Boundary to Euclid St, and proceeding southerly along Euclid St to Lampson Ave, and proceeding westerly along Lampson Ave to Magnolia St, and proceeding northerly along Magnolia St to Orangewood Ave, and proceeding westerly along Orangewood Ave to the point of beginning.

Third District.

The region bounded and described as follows: Beginning at the point of intersection of Euclid St and Lampson Ave, and proceeding southerly along Euclid St to Trask Ave, and proceeding westerly along Trask Ave to Garden Grove Fwy, and proceeding westerly along Garden Grove Fwy to Newland St, and proceeding northerly along Newland St to W Garden Grove Blvd, and proceeding easterly along W Garden Grove Blvd to Lorna St, and proceeding northerly along Lorna St to Lampson Ave, and proceeding easterly along Lampson Ave to the point of beginning.

Fourth District.

The region bounded and described as follows: Beginning at the point of intersection of Garden Grove Fwy and City Boundary, and proceeding easterly along Garden Grove Fwy to Trask Ave, and proceeding easterly along Trask Ave to Newhope St, and

proceeding southerly along Newhope St to Woodbury Rd, and proceeding westerly along Woodbury Rd to Libby Ln, and proceeding southerly along Libby Ln to Anabel Ave, and proceeding westerly along Anabel Ave to Shirley St, and proceeding southerly along Shirley St to San Juan Pl, and proceeding westerly along San Juan Pl to Anita Pl, and proceeding southerly along Anita Pl to City Boundary, and proceeding westerly along City Boundary to the point of beginning.

Fifth District.

The region bounded and described as follows: Beginning at the point of intersection of City Boundary and Euclid St, and proceeding easterly along City Boundary to S Haster St, and proceeding southerly along S Haster St to W Garden Grove Blvd, and proceeding westerly along W Garden Grove Blvd to Newhope St, and proceeding southerly along Newhope St to Trask Ave, and proceeding westerly along Trask Ave to Euclid St, and proceeding northerly along Euclid St to the point of beginning.

Sixth District.

The region bounded and described as follows: Beginning at the point of intersection of City Boundary and S Haster St, and proceeding easterly along City Boundary to Anita Pl, and proceeding northerly along Anita Pl to San Juan Pl, and proceeding easterly along San Juan Pl to Shirley St, and proceeding northerly along Shirley St to Anabel Ave, and proceeding easterly along Anabel Ave to Libby Ln, and proceeding northerly along Libby Ln to Woodbury Rd, and proceeding easterly along Woodbury Rd to Newhope St, and proceeding northerly along Newhope St to W Garden Grove Blvd, and proceeding easterly along W Garden Grove Blvd to S Haster St, and proceeding northerly along S Haster St to the point of beginning.

Exhibit A
City of Garden Grove District Map
Page 3

